

18 July 2023

ABOUT ADRIATIC METALS
(ASX:ADT, LSE:ADT1,
OTCQX:ADMLF)

Adriatic Metals Plc is focused on the development of the 100%-owned, Vares high-grade silver project in Bosnia & Herzegovina, and exploration at the Raska base & precious metals project in Serbia.

DIRECTORS

Mr Michael Rawlinson
NON-EXECUTIVE CHAIRMAN

Mr Paul Cronin
MANAGING DIRECTOR & CEO

Mr Peter Bilbe
NON-EXECUTIVE DIRECTOR

Mr Julian Barnes
NON-EXECUTIVE DIRECTOR

Ms Sandra Bates
NON-EXECUTIVE DIRECTOR

Ms Sanela Karic
NON-EXECUTIVE DIRECTOR

adriaticmetals.com

RUPICE NORTHWEST DEPOSIT – FINAL ASSAYS FOR MAIDEN RESOURCE ESTIMATE

HIGHLIGHTS

- Final assays for inclusion in the Rupice Northwest ('RNW') 2023 resource estimate have been received.
- RNW Lower Zone continued to be extended with high grades persisting e.g., **6.10m @ 1,735.6g/t AgEq** or **55.80% ZnEq** including 665.6g/t Ag, 14.57% Zn, 9.85% Pb, 3.80g/t Au, 2.64% Cu, <1.0% BaSO₄, 0.56% Sb in hole BR-27-23.
- High grade gold and copper intersections continue to be returned from the RNW Lower Zone with maintained high Zn, Pb, Ag grades including, **5.50m at 1,326.9g/t AgEq** or **42.66% ZnEq** containing 389.8g/t Ag, 10.17% Zn, 9.02% Pb, 4.93g/t Au, 1.73% Cu, <1.0% BaSO₄ and 0.08% Sb in hole BR-28-23.
- Infill drilling of RNW Main Zone successfully maintains equivalent grades and widths in-between originally drilled holes e.g., **23.40m at 767.2g/t AgEq, 24.66% ZnEq** including 253.4g/t Ag, 9.60% Zn, 5.20% Pb, 0.90g/t Au, 0.43% Cu, 30.3% BaSO₄, 0.08% Sb in hole BR-29A-23.
- **Exploration drilling will continue post the release of the 2023 Rupice and RNW resource estimate.** Extension of RNW Main and Lower Zones will continue westwards and to the southeast towards Rupice.
- Focus on **Rupice Main** returns with the staged relocation of drill rigs from RNW to Rupice to test for near-surface extensions (up-dip) of Rupice as of July.
- **Rupice West** regional exploration drilling started in June with positive intersection of Zn rich gossan that corresponds with surface geochemical anomalism and a ground gravity target.
- **Q3 and Q4 2023** is committed to meeting strategic objectives of drill testing the **Semizova Ponikva** prospect and advanced exploration drilling across the **Droskovac** historic mining area for extensions of Pb-Zn-Ag mineralisation.



Paul Cronin, Adriatic's Managing Director and CEO, commented:

"Exploration in Q2 received the final assays to be included in the 2023 Rupice Resource update, including the maiden reporting of the Rupice Northwest resource estimate.

The final assays continued to extend and confirm the robustness of the RNW mineralisation high grades, as well as the continuity of grade and the spatial distribution of metal. The western extent of RNW is an exciting area of new development opportunity. Exploration drilling is unabated, chasing and closing-off the western and southwestern Cu-Au rich areas.

At Rupice West exploration drilling commenced where the intersection of a zinc rich near surface gossan validated surface geochemical and ground gravity anomalism. Assay results are still to be received and further holes are being drilled to repeat the initial intersection.

In line with Adriatic's Exploration Strategy for 2023, drilling focus will switch from RNW to the Rupice Main orebody in July. One drill rig will remain at RNW to infill drill and test remaining open areas. Rupice Main will be the drilling focus until the end of the year and the exploration team will apply the knowledge and experience gained at RNW to extending opportunities at Rupice.

Over the coming months prospective new regional targets at Semizova Ponikva and Droskovac will be tested. Droskovac has high potential to be a new resource development project, being a historic mining area with documented Pb-Zn mineralisation remaining."

Presented below are select significant assay results from 3 of 5 RNW exploration drill holes completed since the last public announcement. One drill hole (BR-26-23) had significant assays previously reported, with remaining results presented in this release not being significant. One drill hole (BR-29-23) was abandoned and redrilled due to ground conditions and hole deviation. The current presented assay results are in addition to previous results announced for RNW on 15 June 2023. Details of all 5 holes are appended. All results presented to date to market will be included in the upcoming 2023 Rupice Resource update inclusive of Maiden Rupice Northwest estimates.

Drillhole Highlights

RNW Lower Zone - Extension (New Mineralisation)

Drillhole **BR-27-23** is located 115.0m northwest of the RMR and drilled up-dip of previously reported hole BR-09-22 (11.80m at 1,212g/t AgEq, 39.00% ZnEq). The drill hole intercepted:

- **BR-27-23 (NW Lower Zone) – 6.10m at 1,735.6g/t AgEq, 55.80% ZnEq** (665.6g/t Ag, 14.57% Zn, 9.85% Pb, 3.80g/t Au, 2.64% Cu, <1.0% BaSO₄, 0.56% Sb) from 257.00m –
 - including **3.00m at 3,124.0g/t AgEq, 100.45% ZnEq** (1,220.4g/t Ag, 25.47% Zn, 17.62% Pb, 7.13g/t Au, 4.58% Cu, <1.0% BaSO₄, 0.95% Sb) from 260.10m.
- **BR-27-23 (NW Lower Zone) – 15.90m at 681.5g/t AgEq, 21.95% ZnEq** (243.9g/t Ag, 5.48% Zn, 4.07% Pb, 1.41g/t Au, 1.40% Cu, <1.0% BaSO₄, 0.15% Sb) from 268.10m.

Drillhole **BR-28-23** is located 155.0m northwest of the RMR and drilled up-dip of previously reported hole BR-22-23 (9.30m at 2,624.8g/t AgEq, 84.40% ZnEq). The drill hole intercepted:

- **BR-28-23 (NW Lower Zone) – 5.50m at 1,326.9g/t AgEq, 42.66% ZnEq** (389.8g/t Ag, 10.17% Zn, 9.02% Pb, 4.93g/t Au, 1.73% Cu, <1.0% BaSO₄, 0.08% Sb) from 268.50m –
 - including **2.10m at 3,277.2g/t AgEq, 105.37% ZnEq** (895.7g/t Ag, 25.66% Zn, 23.09% Pb, 12.47g/t Au, 4.44% Cu, <1.0% BaSO₄, 0.18% Sb) from 268.50m.



RNW - Infill (Resource Definition)

Drillhole **BR-29A-23** is located 155.00m northwest of the RMR. Drilling infilled between currently and previously reported drill holes BR-26A-23 (14.10m at 1,415.6g/t AgEq, 45.51% ZnEq) and BR-06-22 (18.00m at 968.0g/t AgEq, 31.10% ZnEq) respectively. Drilling intercepted:

- **BR-29A-23 (NW Upper Zone) – 6.80m at 390.1g/t AgEq, 12.54% ZnEq** (112.7g/t Ag, 2.25% Zn, 1.73% Pb, 0.78g/t Au, 0.66% Cu, 26.8% BaSO₄, 0.50% Sb) from 143.20m;
- **BR-29A-23 (NW Main Zone) – 23.40m at 767.2g/t AgEq, 24.66% ZnEq** (253.4g/t Ag, 9.60% Zn, 5.20% Pb, 0.90g/t Au, 0.43% Cu, 30.3% BaSO₄, 0.08% Sb) from 236.60m –
 - including **12.20m at 1,332.0/t AgEq, 42.83% ZnEq** (447.1g/t Ag, 16.83% Zn, 8.77% Pb, 1.60g/t Au, 0.70% Cu, 51.2% BaSO₄, 0.12% Sb) from 236.60m.

RUPICE NORTHWEST EXPLORATION RESULTS

Adriatic Metals PLC (ASX:ADT, LSE:ADT1, OTCQX:ADMLF) ("Adriatic" or the "Company") is pleased to report on recent exploration results at the Company's flagship Vares Silver Project in Bosnia & Herzegovina.

In the previous Exploration announcement on the 15 June 2023, exploration reported results from drill holes BR-09-23, BR-10-23, BR-11-23, BR-12-23, BR-13-23, BR-14-23, BR-15-23, BR-16-23, BR-17-23, BR-18-23, BR-19-23, BR-20-23, BR-21-23, BR-22-23, BR-23-23, BR-24-23, BR-25-23, BR-26-23, BR-26A-23, and BR-27-23 from across RNW. From these holes, partial results were reported from BR-26A-23 and BR-27-23.

Details within this announcement are from five (5) drilled holes BR-26A-23, BR-27-23, BR-28-23, BR-29-23 and BR-29A-23. Previously not reported significant assay results from hole BR-27-23 are presented. Final results from previously partially reported hole BR-26-23 are also presented with no further significant assays to report. Holes BR-28-23, BR-29-23 and BR-29A-23 are new holes. BR-29-23 is listed as abandoned and contains no significant assays. **Significant assay results were returned and are reported from holes BR-27-23, BR-28-23 and BR-29A-23.**

Results represent drilling from two (2) drill sections being extended westward and infill drilled between existing holes to an Indicated resource level of confidence. Multiple mineralised bodies are intersected including RNW Upper Zone, Main Zone and Lower Zone. For clarity of reporting, significant assays are reported as being 'infill' (resource definition) or 'extension' (step-out). Infill holes included BR-29A-23 and BR-26A-23. Extension holes include BR-27-23 and BR-28-23

Section NW4880 (RNW)

Results from RNW Upper Zone and Main Zone from hole **BR-27-23** were previously reported in June 2023. BR-27-23 is a 60m step out westward from hole BR-09-23. BR-27-23 continued drilling below RNW Main Zone, defining significant massive and semi-massive mineralisation interpreted as correlating with RNW Lower Zone. BR-27-23 on section NW4880 leaves open the opportunity to continue expanding RNW Upper, Main and Lower Zones westward.

Section NW4920 (RNW)

Assays from three (3) holes, **BR-26A-23**, **BR-28-23** and **BR-29A-23** were fully received. Dense drilling on this section has achieved an Indicated resource level of confidence in spatial continuity, grade tenor and distribution.

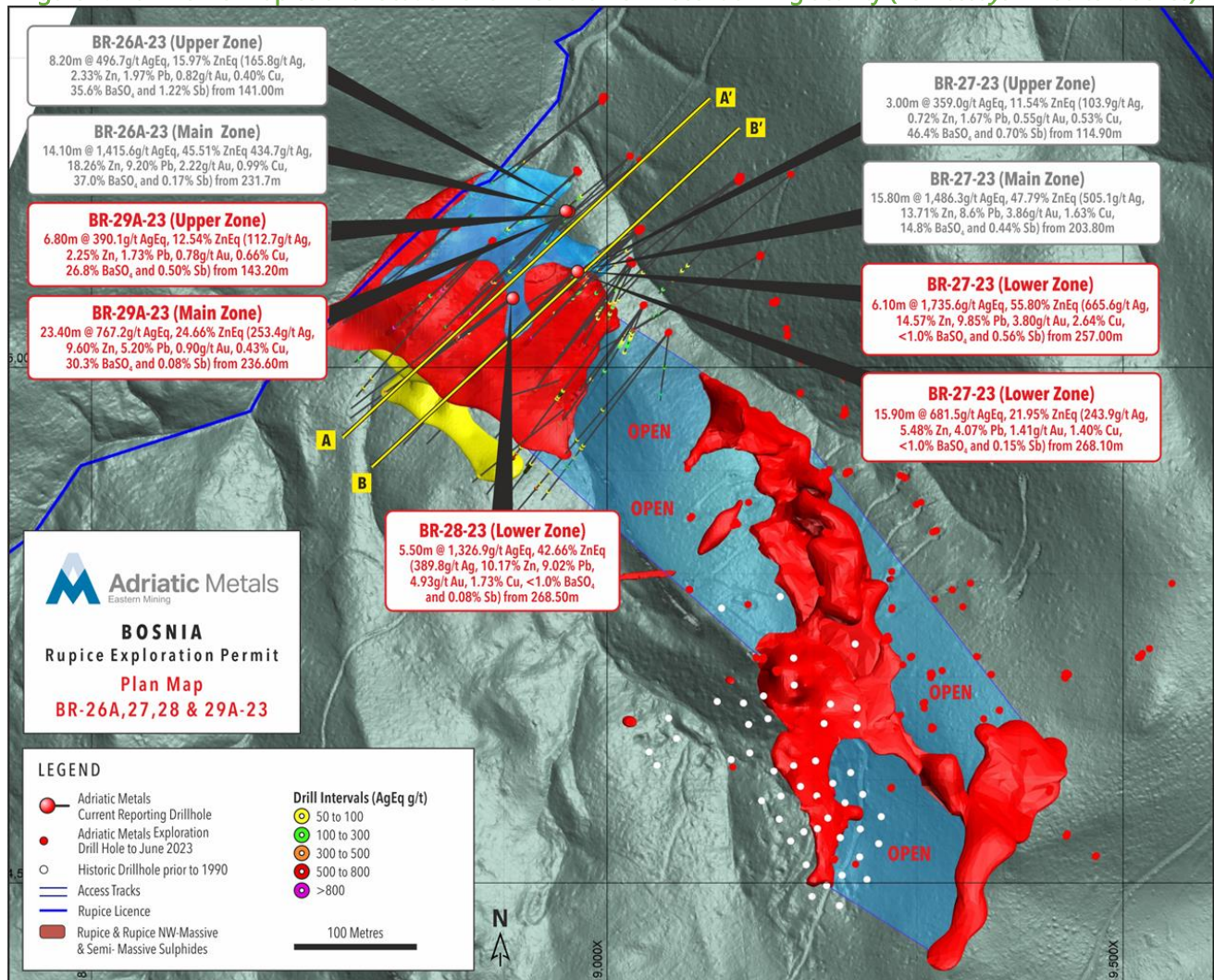
Hole BR-26A-23 previously reported significant assays for RNW Upper and Main Zones in June. Remaining results received since June do not contain any further significant assays in the tail end of the hole. BR-26A-23 successfully thickened the Main mineralised zone east of hole BR-07-22.



Hole **BR-29A-23** was successful in twinning hole BR-26A-23 confirming mineralisation spatial and grade continuity as well as grade tenor over a minimum 15m and maximum 30m separations between holes. Outcomes support an Indicated resource level of confidence.

Hole **BR-28-23** extended mineralisation westward by 26m, reporting outstanding Ag, Zn, Pb, Au and Cu values from the RNW Lower Zone, well west of (approx. 60m) and below RNW Main Zone (approx. 50m). The drill hole opens up RNW Lower Zone for extension westward beyond current drilling.

Figure 1: Plan view of Rupice and location of drill collars from recent drilling activity (new assays in red text boxes).



Note 1: Sections A-A', B-B' offset to southeast of section lines to not obscure drill holes traces.

2023 Exploration Works

The current extension and infill drilling of RNW continues into Q3 to a nominal 40m x 30m spacing. The RNW drilling has extended beyond the current 2023 drilling plan on the strength of results and new discovery (*Lower Zone, Western Extension, Gap Zone*). To meet 2023 strategic exploration objectives, a staged relocation of drill rigs will occur from RNW to commence drilling the Rupice 'Up-Dip' drilling program as of July. One rig will relocate to Rupice in July followed by a further rig in August. One rig will continue to complete RNW Western Extension, Lower Zone, Gap Zone and Infill holes to end of year.

Change in program focus coincides with the upcoming release of the Maiden RNW and Updated Rupice resource estimate. Continued drilling at RNW recognises that areas of extension and infill drilling need to be completed while drilling positions are still available. There is opportunity for further high-grade growth and conversion of



majority of mineralisation to Indicated resource and reserve. Completion of RNW drilling within the current defined footprint area will allow mine planning to optimise underground development into areas of most economic mineralisation extraction as a priority.

Drilling of the Rupice 'Up-Dip' program from July to end of 2023 will test for extension of existing Rupice resources and reserves westward and upwards, using the same systematic, disciplined drilling approach that has been successful in defining RNW. There is no geological reason for Rupice to not continue westward. The same geological controls are considered to be in place, including the continuation of the western fault zone to the southeast of RNW with anticipated associated Cu-Au enrichment and elevation in Pb-Zn-Ag-Sb grades proximal to the fault. The Rupice Up-Dip program will test for extensions of mineralisation not closed-off by drilling.

Currently reported assays will be included in the 2023 Maiden RNW resource estimate. The last drill hole to be included in the RNW resource estimate is BR-29A-23. Results from BR-29A-23 are reported in this release.

Updated Rupice and RNW geological models, 3D mineralisation solids and associated data are with AMC consultants. AMC have been engaged to complete and sign-off on the 2023 Rupice Resource block model and estimate. The updated Mineral Resource Estimate ('MRE') will include assay results received from RNW 2022 and 2023 drilling to end of June and Rupice 2022 drilling to end of December.

Scout exploration drilling with one diamond drill rig commenced at Rupice West in June. Rupice West drilling is testing a Zn soil and coincident ground gravity geophysical anomaly over a large area approximately 1.5km to the west of Rupice. Drilling is now on the third diamond hole. pXRF analysis of core confirmed the occurrence of a shallow Fe-Zn mineralised gossan. Rupice West assay results are expected in August.

Exploration drilling will shift to Semizova Ponikva in August to test two much stronger soil geochemical and coincident ground gravity anomalies (SP1 and SP2).

Results from the 2023 Droskovac ground gravity survey have gone through initial data processing. The results are very encouraging, generating multiple drilling targets along strike of the historic Droskovac underground mine and Brezik open pit. Results have been sent for more detailed geophysical processing. Drilling of coincident geophysical and geochemical anomalism along strike and peripheral to historic mining areas will commence as of September and continue to end of year. All work is within the Adriatic Metals Brezik Exploration licence. Droskovac and Brezik areas are known mineralised areas with historic non-reportable resource estimates that Adriatic Metals aims to bring into an Inferred category of resource confidence in 2023.

Figure 2: Regional geology & tenement map of current and future exploration areas





Figure 3: Cross-section (A-A') through BR-26A-23, BR-28-23 and BR-29A-23 (new assays in red text boxes).

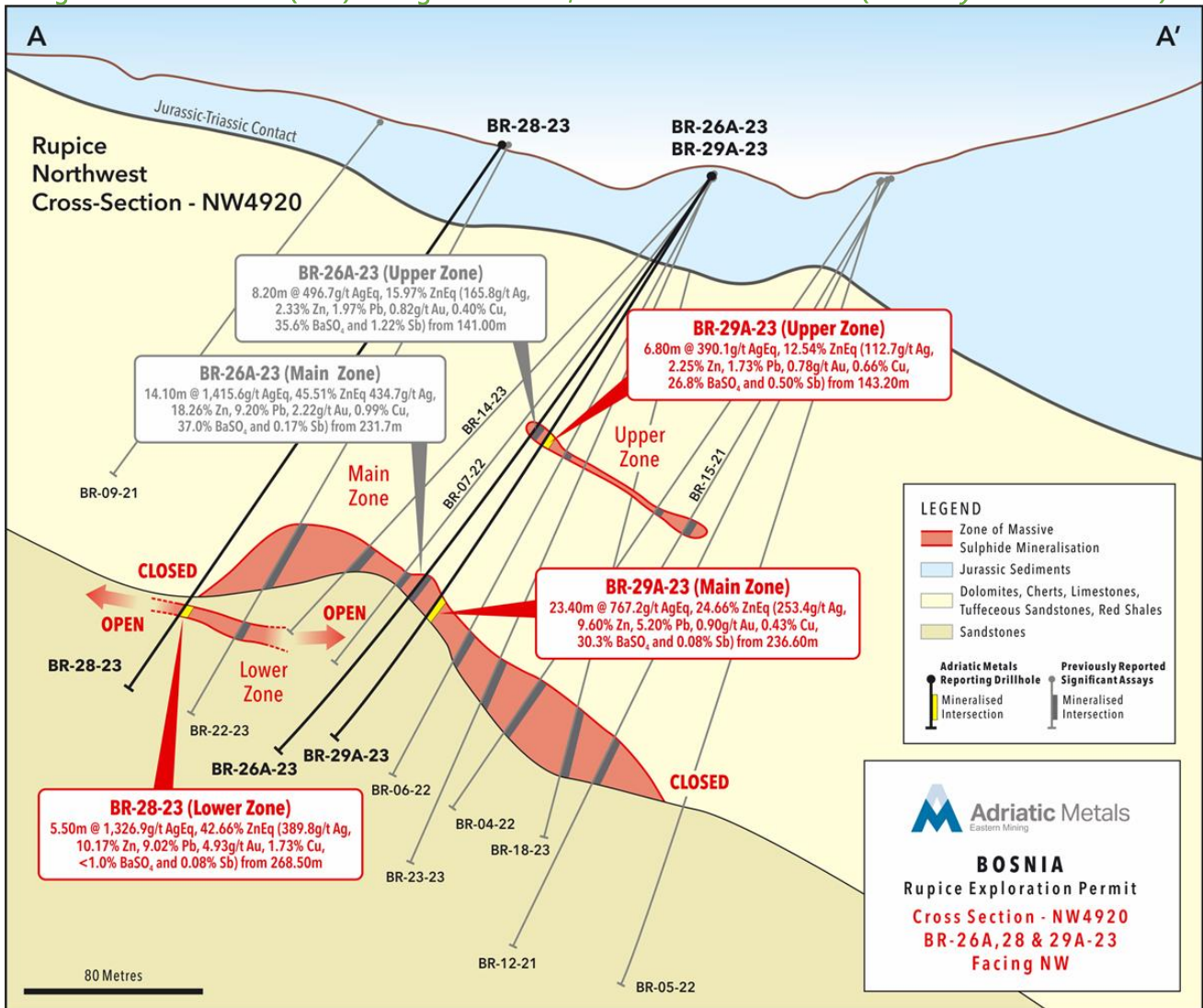




Figure 4: Cross-section (B-B') through BR-27-23 (new assays in red text boxes)

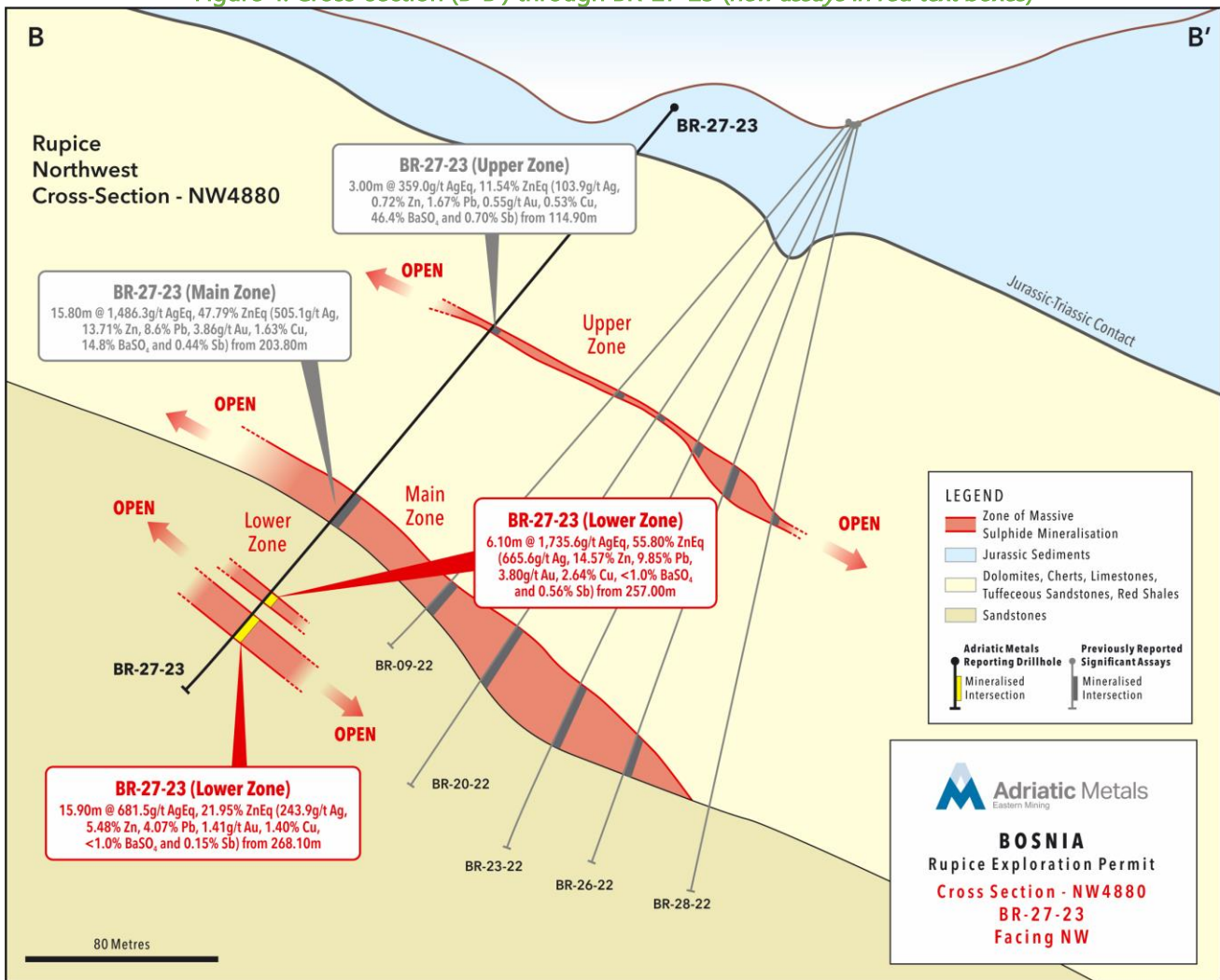
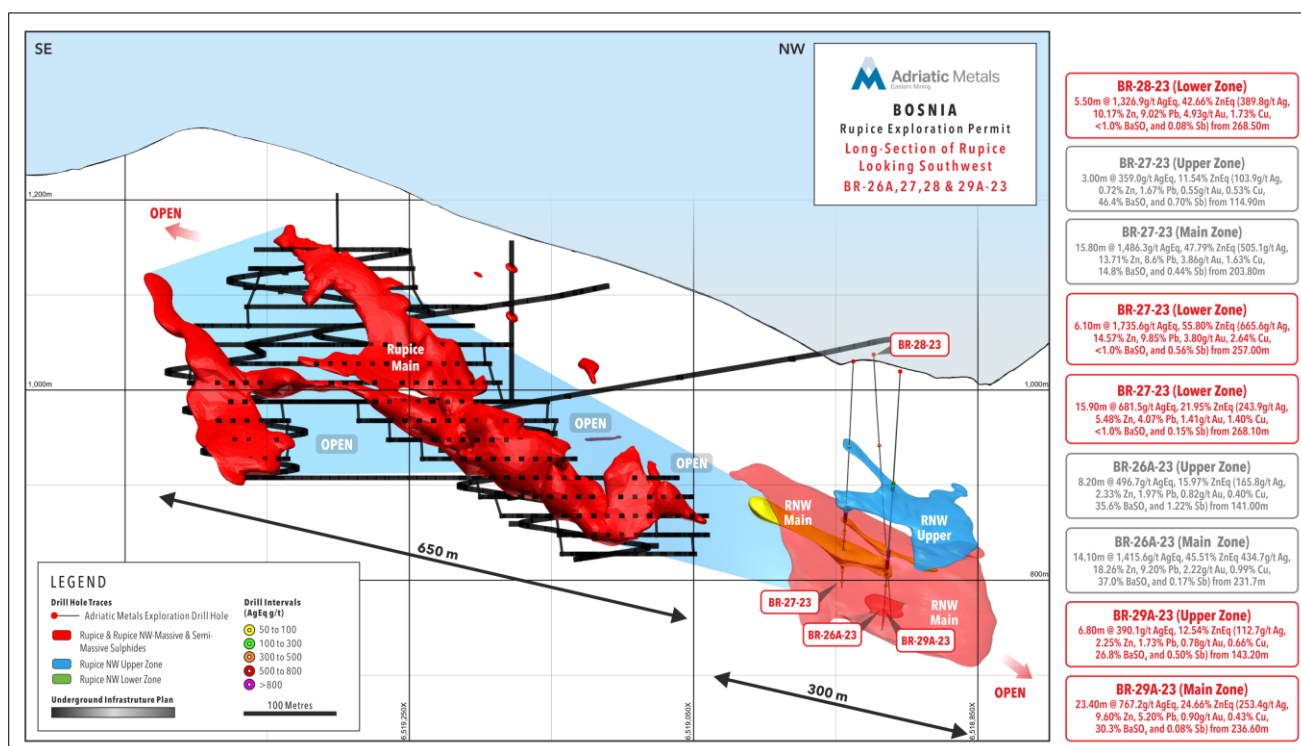




Figure 5: Long-section of Rupice looking southwest.



Note: Previously reported drillholes not included. Refer previous announcements and incorporated cross and long sections.

-ends-

MARKET ABUSE REGULATION DISCLOSURE

The information contained within this announcement is deemed by the Company (LEI: 549300OHAH2GL1DP0L61) to constitute inside information as stipulated under the Market Abuse Regulations (EU) No. 596/2014. The person responsible for arranging and authorising the release of this announcement on behalf of the Company is Paul Cronin, Managing Director and CEO.

Authorised by Paul Cronin, Managing Director & CEO

For further information please visit: www.adriaticmetals.com; email: info@adriaticmetals.com, [@AdriaticMetals](https://twitter.com/AdriaticMetals) on Twitter; or contact:

Adriatic Metals PLC

Paul Cronin / Klara Kaczmarek

Buchanan

Bobby Morse / Oonagh Reidy

Canaccord Genuity Limited (Joint Corporate Broker)

Jeremy Dunlop (Australia)

James Asensio (UK)

Via Buchanan

Tel: +44 (0) 20 7466 5000

adriatic@buchanan.uk.com

Tel: +61 2 9263 2700

Tel: +44 (0) 207 523 8000



RBC Capital Markets (Joint Corporate Broker)

James Agnew / Jamil Miah

Tel: +44 (0) 20 7653 4000

Stifel Nicolaus Europe Limited (Joint Corporate Broker)

Ashton Clanfield / Callum Stewart

Tel: +44 (0) 20 7710 7600

Citadel Magnus

Cameron Gilenko

Tel: +61 2 8234 0100

COMPETENT PERSONS REPORT

The information in this report which relates to exploration results is based on and fairly represents information and supporting documentation compiled by Mr Sergei Smolonogov, who is a member of the Australian Institute of Geoscientists (AIG). Mr Smolonogov is an employee of Adriatic Metals PLC and has sufficient experience relevant to the style of mineralisation and type of deposit under consideration and to the activity he is undertaking to qualify as a Competent Person as defined in the 2012 Edition of the "Australian Code of Reporting of Exploration Results, Mineral Resources and Ore Reserves". Mr Smolonogov consents to the inclusion in this report of the matters based on that information in the form and context in which it appears.

ABOUT ADRIATIC METALS

Adriatic Metals PLC (ASX:ADT, LSE:ADT1, OTCQX:ADMLF) is a precious and base metals developer that is advancing the world-class Vares Silver Project in Bosnia & Herzegovina, as well as the Raska Zinc-Silver Project in Serbia.

The Vares Silver Project is fully funded to production, which is expected in Q4 2023. The 2021 Project Definitive Feasibility Study shows robust economics of US\$1,062 million post-tax NPV8, 134% IRR and a capex of US\$168 million. Concurrent with ongoing construction activities, the Company continues to explore across its highly prospective 44km² concession package.

The Mineral Resource estimate for the Rupice underground deposit comprising part of the Vares Silver Project was announced in accordance with ASX Listing Rule 5.8 on 1 September 2020. The Company confirms that it is not aware of any new information or data that materially affects the information included in the previous announcement and that all material assumptions and technical parameters underpinning the estimate in the previous announcement continue to apply and have not materially changed.

The Ore Reserve estimate for the Rupice deposit comprising part of the Vares Silver Project was announced in accordance with ASX Listing Rule 5.9 on 19 August 2021. The Company confirms that it is not aware of any new information or data that materially affects the information included in the previous announcement and that all material assumptions and technical parameters underpinning the estimate in the previous announcement continue to apply and have not materially changed.

In accordance with ASX Listing Rule 5.19, the Company confirms that the production targets and forecast financial information for the Vares Project were first disclosed in accordance with ASX Listing Rules 5.16 and 5.17 in the Company's announcement dated 19 August 2021. The Company confirms that all the material assumptions underpinning the production target and the forecast financial information in the previous announcement continue to apply and have not materially changed.



DISCLAIMER

Forward-looking statements are statements that are not historical facts. Words such as “expect(s)”, “feel(s)”, “believe(s)”, “will”, “may”, “anticipate(s)”, “potential(s)” and similar expressions are intended to identify forward-looking statements. These statements include, but are not limited to statements regarding future production, resources or reserves and exploration results. All of such statements are subject to certain risks and uncertainties, many of which are difficult to predict and generally beyond the control of the Company, that could cause actual results to differ materially from those expressed in, or implied or projected by, the forward-looking information and statements. These risks and uncertainties include, but are not limited to: (i) those relating to the interpretation of drill results, the geology, grade and continuity of mineral deposits and conclusions of economic evaluations, (ii) risks relating to possible variations in reserves, grade, planned mining dilution and ore loss, or recovery rates and changes in project parameters as plans continue to be refined, (iii) the potential for delays in exploration or development activities or the completion of feasibility studies, (iv) risks related to commodity price and foreign exchange rate fluctuations, (v) risks related to failure to obtain adequate financing on a timely basis and on acceptable terms or delays in obtaining governmental approvals or in the completion of development or construction activities, and (vi) other risks and uncertainties related to the Company’s prospects, properties and business strategy. Our audience is cautioned not to place undue reliance on these forward-looking statements that speak only as of the date hereof, and we do not undertake any obligation to revise and disseminate forward-looking statements to reflect events or circumstances after the date hereof, or to reflect the occurrence of or non-occurrence of any events.

APPENDIX 1- ASSAY TABLES

Table 1 – Rupice Northwest – Lower Zone – Extension (Step-Out) significant intercepts for reported drill holes

Hole ID	From	To	Interval	AgEq	ZnEq	Ag	Zn	Pb	Au	Cu	BaSO ₄	Sb
	(m)	(m)	(m)	(g/t)	(%)	(g/t)	(%)	(%)	(g/t)	(%)	(%)	(%)
BR-27-23	257.00	263.10	6.10	1,735.6	55.80	665.6	14.57	9.85	3.80	2.64	<1.0	0.56
<i>Including</i>	<i>260.10</i>	<i>263.10</i>	<i>3.00</i>	<i>3,124.0</i>	<i>100.45</i>	<i>1220.4</i>	<i>25.47</i>	<i>17.62</i>	<i>7.13</i>	<i>4.58</i>	<i><1.0</i>	<i>0.95</i>
BR-27-23	268.10	284.00	15.90	681.5	21.95	243.9	5.48	4.07	1.41	1.40	<1.0	0.15
BR-28-23	268.50	274.00	5.50	1,326.9	42.66	389.8	10.17	9.02	4.93	1.73	<1.0	0.08
<i>Including</i>	<i>268.50</i>	<i>270.60</i>	<i>2.10</i>	<i>3,277.2</i>	<i>105.37</i>	<i>895.7</i>	<i>25.66</i>	<i>23.09</i>	<i>12.47</i>	<i>4.44</i>	<i><1.0</i>	<i>0.18</i>
Notes												
1. Significant intervals are estimated using a 50g/t AgEq cut-off, 2m minimum interval and 5m consecutive internal dilution. Higher grade intervals have a 600g/t AgEq cut off.												
2. AgEq & ZnEq grades are based on the following metal prices used in the Rupice MRE: \$2,000/oz gold, \$25/oz silver, \$2,500/t zinc, \$2,000/t lead, \$6,500/t copper, \$150/t BaSO ₄ & \$6,500/t antimony.												
3. 90% metal recovery, as per the 2020 Rupice MRE, has been applied for all metals.												
4. 100% availability was assumed for all metals.												
5. The silver equivalent calculation is as follows: AgEq = (Au grade g/t * 72.000) + (Ag grade g/t * 0.900) + (Pb grade % * 22.395) + (Zn grade % * 27.993) + (Cu grade % * 72.782) + (BaSO ₄ grade % * 1.680) + (Sb grade % * 72.782).												
6. The zinc equivalent calculation is as follows: ZnEq = AgEq / 31.1.												
7. It is the opinion of Adriatic Metals that all elements and products included in the metal equivalent formula have a reasonable potential to be recovered and sold.												

Table 2 – Rupice Northwest - Main Zone - Infill significant intercepts for reported drill holes.

Hole ID	From	To	Interval	AgEq	ZnEq	Ag	Zn	Pb	Au	Cu	BaSO ₄	Sb
	(m)	(m)	(m)	(g/t)	(%)	(g/t)	(%)	(%)	(g/t)	(%)	(%)	(%)
BR-29A-23	143.20	150.00	6.80	390.1	12.54	112.7	2.25	1.73	0.78	0.66	26.8	0.50
BR-29A-23	236.60	260.00	23.40	767.2	24.66	253.4	9.60	5.20	0.90	0.43	30.3	0.08
<i>Including</i>	<i>236.60</i>	<i>248.80</i>	<i>12.20</i>	<i>1,332.0</i>	<i>42.83</i>	<i>447.1</i>	<i>16.83</i>	<i>8.77</i>	<i>1.60</i>	<i>0.70</i>	<i>51.2</i>	<i>0.12</i>
Notes												
1. Significant intervals are estimated using a 50g/t AgEq cut off, 2m minimum interval and 5 metres consecutive internal dilution. Higher grade intervals have a 600g/t AgEq cut off.												
2. AgEq & ZnEq grades are based on the following metal prices used in the Rupice MRE: \$2,000/oz gold, \$25/oz silver, \$2,500/t zinc, \$2,000/t lead, \$6,500/t copper, \$150/t BaSO ₄ & \$6,500/t antimony.												



3. 90% metal recovery, as per the Rupice MRE, has been applied for all metals.
4. 100% availability was assumed for all metals.
5. The silver equivalent calculation is as follows: $AgEq = (Au \text{ grade g/t} * 72.000) + (Ag \text{ grade g/t} * 0.900) + (Pb \text{ grade \%} * 22.395) + (Zn \text{ grade \%} * 27.993) + (Cu \text{ grade \%} * 72.782) + (BaSO_4 \text{ grade \%} * 1.680) + (Sb \text{ grade \%} * 72.782)$.
6. The zinc equivalent calculation is as follows: $ZnEq = AgEq / 31.1$.
7. It is the opinion of Adriatic Metals that all elements and products included in the metal equivalent formula have a reasonable potential to be recovered and sold.

Table 3 – Collar information for reported drill holes

Hole ID	Easting (m) ¹	Northing (m) ¹	Elevation (m)	Depth (m)	Azimuth	Inclination
BR-26A-23 ¹	6518961	4895152	1019	342.50	223	-52.9
BR-27-23	6518969	4895092	1029	311.20	224	-49.9
BR-28-23	6518908	4895067	1037	341.20	233	-54.8
BR-29-23 ²	6518962	4895152	1019	36.30	222	-57.2
BR-29A-23	6518961	4895152	1019	320.40	222	-55.8

Notes

- Coordinates are shown using Gauss Kruger MGI Balkan Zone 6.
- ¹Previously partially reported assays with all assays reported in this release.
- ²Abandoned drill hole due to bad ground conditions, equipment failure and or hole deviations.

Table 4 – Assay data for reported drill holes

Hole ID	From (m)	To (m)	Interval (m)	Ag (g/t)	Zn (%)	Pb (%)	Au (g/t)	Cu (%)	BaSO ₄ (%)	Sb (%)
BR-26A-23	0.00	101.50	101.50	Interval not sampled						
BR-26A-23	101.50	102.60	1.10	<1.0	<0.01	<0.01	<0.01	<0.01	<1.0	<0.01
BR-26A-23	102.60	103.80	1.20	<1.0	<0.01	<0.01	<0.01	<0.01	<1.0	<0.01
BR-26A-23	103.80	105.00	1.20	<1.0	<0.01	<0.01	<0.01	<0.01	<1.0	<0.01
BR-26A-23	105.00	106.00	1.00	<1.0	<0.01	<0.01	<0.01	<0.01	<1.0	<0.01
BR-26A-23	106.00	107.00	1.00	<1.0	<0.01	<0.01	<0.01	<0.01	<1.0	<0.01
BR-26A-23	107.00	108.00	1.00	<1.0	<0.01	<0.01	<0.01	<0.01	<1.0	<0.01
BR-26A-23	108.00	109.00	1.00	<1.0	<0.01	<0.01	<0.01	<0.01	<1.0	<0.01
BR-26A-23	109.00	110.00	1.00	<1.0	<0.01	<0.01	<0.01	<0.01	<1.0	<0.01
BR-26A-23	110.00	111.10	1.10	<1.0	<0.01	<0.01	<0.01	0.01	<1.0	<0.01
BR-26A-23	111.10	112.20	1.10	<1.0	<0.01	<0.01	<0.01	<0.01	<1.0	<0.01
BR-26A-23	112.20	113.40	1.20	<1.0	<0.01	<0.01	<0.01	<0.01	<1.0	<0.01
BR-26A-23	113.40	114.60	1.20	<1.0	<0.01	<0.01	<0.01	<0.01	<1.0	<0.01
BR-26A-23	114.60	115.80	1.20	<1.0	<0.01	<0.01	<0.01	<0.01	<1.0	<0.01
BR-26A-23	115.80	117.00	1.20	<1.0	<0.01	<0.01	<0.01	<0.01	<1.0	<0.01
BR-26A-23	117.00	118.00	1.00	<1.0	<0.01	<0.01	<0.01	<0.01	<1.0	<0.01
BR-26A-23	118.00	119.00	1.00	<1.0	<0.01	<0.01	<0.01	<0.01	<1.0	<0.01
BR-26A-23	119.00	120.50	1.50	<1.0	<0.01	<0.01	<0.01	<0.01	<1.0	<0.01
BR-26A-23	120.50	122.20	1.70	<1.0	0.01	0.01	<0.01	<0.01	<1.0	<0.01
BR-26A-23	122.20	123.10	0.90	<1.0	0.03	0.02	<0.01	0.01	<1.0	<0.01
BR-26A-23	123.10	124.30	1.20	<1.0	0.02	0.02	<0.01	<0.01	<1.0	<0.01
BR-26A-23	124.30	125.00	0.70	<1.0	0.01	0.01	<0.01	0.01	<1.0	0.01
BR-26A-23	125.00	126.60	1.60	<1.0	<0.01	0.01	<0.01	<0.01	<1.0	<0.01
BR-26A-23	126.60	127.60	1.00	<1.0	<0.01	0.01	<0.01	<0.01	<1.0	0.01
BR-26A-23	127.60	128.60	1.00	<1.0	<0.01	0.01	<0.01	<0.01	<1.0	0.01
BR-26A-23	128.60	129.80	1.20	<1.0	<0.01	0.01	<0.01	0.01	<1.0	0.01
BR-26A-23	129.80	131.00	1.20	<1.0	<0.01	<0.01	<0.01	<0.01	<1.0	<0.01
BR-26A-23	131.00	132.00	1.00	<1.0	<0.01	<0.01	<0.01	<0.01	<1.0	<0.01
BR-26A-23	132.00	133.20	1.20	<1.0	<0.01	0.02	<0.01	0.01	<1.0	0.01
BR-26A-23	133.20	134.40	1.20	<1.0	0.01	0.04	<0.01	0.01	<1.0	0.02
BR-26A-23	134.40	135.50	1.10	<1.0	0.01	0.04	<0.01	0.01	<1.0	0.01
BR-26A-23	135.50	136.60	1.10	<1.0	0.01	0.01	<0.01	0.01	<1.0	0.02
BR-26A-23	136.60	138.00	1.40	<1.0	<0.01	0.04	<0.01	0.01	<1.0	0.03
BR-26A-23	138.00	139.00	1.00	<1.0	<0.01	0.07	0.07	0.01	<1.0	0.03



Hole ID	From (m)	To (m)	Interval (m)	Ag (g/t)	Zn (%)	Pb (%)	Au (g/t)	Cu (%)	BaSO ₄ (%)	Sb (%)
BR-26A-23	139.00	140.00	1.00	7.0	0.18	0.20	0.03	0.03	<1.0	0.06
BR-26A-23	140.00	141.00	1.00	4.0	0.04	0.12	0.03	0.02	1.7	0.05
BR-26A-23	141.00	141.80	0.80	42.0	0.97	0.52	0.26	0.04	2.6	0.10
BR-26A-23	141.80	142.40	0.60	145.0	2.47	1.94	0.79	0.31	13.8	0.41
BR-26A-23	142.40	143.00	0.60	84.0	1.90	1.29	0.18	0.26	10.0	0.42
BR-26A-23	143.00	143.80	0.80	28.0	0.66	0.29	0.14	0.05	4.3	0.08
BR-26A-23	143.80	144.40	0.60	18.0	0.47	0.21	0.18	0.03	5.1	0.04
BR-26A-23	144.40	145.20	0.80	161.0	2.41	2.15	0.76	0.71	52.0	0.82
BR-26A-23	145.20	146.00	0.80	494.0	7.94	7.88	3.39	1.37	12.6	6.67
BR-26A-23	146.00	147.00	1.00	193.0	4.26	2.63	1.31	0.49	58.6	2.08
BR-26A-23	147.00	148.00	1.00	312.0	1.70	1.61	0.62	0.52	72.1	0.68
BR-26A-23	148.00	148.70	0.70	162.0	0.79	1.41	0.45	0.29	70.0	0.55
BR-26A-23	148.70	149.20	0.50	26.0	0.17	0.38	0.32	0.04	76.1	0.45
BR-26A-23	149.20	149.70	0.50	9.0	0.04	0.12	0.26	0.03	3.3	0.08
BR-26A-23	149.70	150.60	0.90	7.0	0.07	0.06	0.08	0.41	4.7	0.26
BR-26A-23	150.60	151.80	1.20	<1.0	0.01	0.02	0.03	0.01	1.2	0.01
BR-26A-23	151.80	152.60	0.80	<1.0	0.01	0.02	0.02	<0.01	<1.0	<0.01
BR-26A-23	152.60	153.80	1.20	<1.0	<0.01	<0.01	<0.01	<0.01	<1.0	<0.01
BR-26A-23	153.80	155.00	1.20	<1.0	<0.01	<0.01	<0.01	<0.01	<1.0	<0.01
BR-26A-23	155.00	156.00	1.00	<1.0	<0.01	<0.01	0.01	<0.01	<1.0	<0.01
BR-26A-23	156.00	157.00	1.00	<1.0	0.12	0.06	0.01	<0.01	<1.0	0.02
BR-26A-23	157.00	158.00	1.00	<1.0	0.01	<0.01	<0.01	<0.01	<1.0	<0.01
BR-26A-23	158.00	159.00	1.00	<1.0	<0.01	<0.01	<0.01	<0.01	<1.0	<0.01
BR-26A-23	159.00	160.00	1.00	<1.0	<0.01	<0.01	<0.01	<0.01	<1.0	<0.01
BR-26A-23	160.00	161.00	1.00	<1.0	0.03	<0.01	<0.01	<0.01	<1.0	0.08
BR-26A-23	161.00	162.00	1.00	<1.0	<0.01	<0.01	<0.01	<0.01	<1.0	0.01
BR-26A-23	162.00	163.00	1.00	<1.0	0.01	<0.01	<0.01	<0.01	<1.0	0.01
BR-26A-23	163.00	164.00	1.00	<1.0	<0.01	<0.01	<0.01	<0.01	<1.0	0.01
BR-26A-23	164.00	165.00	1.00	<1.0	0.05	<0.01	<0.01	<0.01	<1.0	<0.01
BR-26A-23	165.00	166.00	1.00	<1.0	0.03	<0.01	<0.01	<0.01	<1.0	0.01
BR-26A-23	166.00	167.00	1.00	<1.0	0.03	<0.01	<0.01	<0.01	<1.0	<0.01
BR-26A-23	167.00	168.00	1.00	<1.0	0.09	0.01	<0.01	<0.01	<1.0	0.01
BR-26A-23	168.00	168.90	0.90	<1.0	0.02	<0.01	<0.01	<0.01	<1.0	0.01
BR-26A-23	168.90	170.00	1.10	<1.0	0.01	<0.01	<0.01	<0.01	<1.0	0.02
BR-26A-23	170.00	171.00	1.00	<1.0	0.01	<0.01	<0.01	<0.01	<1.0	0.01
BR-26A-23	171.00	172.00	1.00	<1.0	0.01	<0.01	<0.01	<0.01	<1.0	0.01
BR-26A-23	172.00	173.00	1.00	<1.0	<0.01	<0.01	<0.01	<0.01	<1.0	0.01
BR-26A-23	173.00	174.00	1.00	<1.0	0.01	<0.01	<0.01	<0.01	<1.0	0.01
BR-26A-23	174.00	175.00	1.00	<1.0	0.01	<0.01	<0.01	<0.01	<1.0	<0.01
BR-26A-23	175.00	176.00	1.00	3.0	0.01	<0.01	<0.01	<0.01	1.7	<0.01
BR-26A-23	176.00	177.00	1.00	4.0	0.01	<0.01	<0.01	<0.01	<1.0	<0.01
BR-26A-23	177.00	178.00	1.00	<1.0	<0.01	<0.01	<0.01	<0.01	<1.0	<0.01
BR-26A-23	178.00	178.50	0.50	<1.0	0.01	<0.01	<0.01	<0.01	<1.0	<0.01
BR-26A-23	178.50	179.70	1.20	<1.0	0.01	<0.01	<0.01	<0.01	<1.0	<0.01
BR-26A-23	179.70	180.90	1.20	<1.0	<0.01	<0.01	<0.01	<0.01	<1.0	0.01
BR-26A-23	180.90	182.00	1.10	<1.0	0.01	<0.01	<0.01	<0.01	<1.0	<0.01
BR-26A-23	182.00	183.00	1.00	<1.0	0.01	<0.01	<0.01	<0.01	<1.0	<0.01
BR-26A-23	183.00	184.00	1.00	<1.0	0.01	<0.01	<0.01	<0.01	<1.0	<0.01
BR-26A-23	184.00	185.00	1.00	<1.0	0.01	<0.01	<0.01	<0.01	<1.0	<0.01
BR-26A-23	185.00	186.00	1.00	<1.0	0.01	<0.01	<0.01	<0.01	<1.0	<0.01
BR-26A-23	186.00	187.10	1.10	<1.0	0.01	<0.01	<0.01	<0.01	<1.0	<0.01
BR-26A-23	187.10	188.30	1.20	<1.0	<0.01	<0.01	<0.01	<0.01	<1.0	0.02
BR-26A-23	188.30	189.30	1.00	<1.0	<0.01	<0.01	<0.01	<0.01	<1.0	0.01
BR-26A-23	189.30	190.30	1.00	<1.0	<0.01	<0.01	<0.01	<0.01	<1.0	<0.01
BR-26A-23	190.30	191.30	1.00	<1.0	<0.01	<0.01	<0.01	<0.01	<1.0	<0.01
BR-26A-23	191.30	192.00	0.70	<1.0	<0.01	<0.01	<0.01	<0.01	<1.0	<0.01



Hole ID	From (m)	To (m)	Interval (m)	Ag (g/t)	Zn (%)	Pb (%)	Au (g/t)	Cu (%)	BaSO ₄ (%)	Sb (%)
BR-26A-23	192.00	193.00	1.00	<1.0	<0.01	<0.01	<0.01	<0.01	<1.0	<0.01
BR-26A-23	193.00	193.90	0.90	<1.0	<0.01	<0.01	<0.01	<0.01	<1.0	0.01
BR-26A-23	193.90	195.10	1.20	<1.0	<0.01	<0.01	<0.01	<0.01	<1.0	<0.01
BR-26A-23	195.10	196.00	0.90	<1.0	<0.01	<0.01	<0.01	<0.01	<1.0	<0.01
BR-26A-23	196.00	197.00	1.00	<1.0	<0.01	<0.01	<0.01	<0.01	<1.0	<0.01
BR-26A-23	197.00	197.60	0.60	<1.0	<0.01	<0.01	<0.01	<0.01	<1.0	<0.01
BR-26A-23	197.60	199.10	1.50	<1.0	<0.01	<0.01	<0.01	<0.01	<1.0	<0.01
BR-26A-23	199.10	200.10	1.00	<1.0	<0.01	<0.01	<0.01	<0.01	<1.0	<0.01
BR-26A-23	200.10	201.00	0.90	<1.0	<0.01	<0.01	<0.01	<0.01	<1.0	<0.01
BR-26A-23	201.00	202.00	1.00	<1.0	<0.01	<0.01	<0.01	<0.01	<1.0	<0.01
BR-26A-23	202.00	203.00	1.00	<1.0	<0.01	<0.01	<0.01	<0.01	<1.0	<0.01
BR-26A-23	203.00	204.00	1.00	<1.0	<0.01	<0.01	<0.01	<0.01	<1.0	<0.01
BR-26A-23	204.00	205.10	1.10	<1.0	<0.01	<0.01	<0.01	<0.01	<1.0	<0.01
BR-26A-23	205.10	206.00	0.90	<1.0	<0.01	<0.01	<0.01	<0.01	<1.0	<0.01
BR-26A-23	206.00	207.00	1.00	<1.0	<0.01	<0.01	<0.01	<0.01	<1.0	<0.01
BR-26A-23	207.00	208.00	1.00	<1.0	<0.01	<0.01	<0.01	<0.01	<1.0	<0.01
BR-26A-23	208.00	209.00	1.00	<1.0	<0.01	<0.01	<0.01	<0.01	<1.0	<0.01
BR-26A-23	209.00	210.00	1.00	<1.0	<0.01	<0.01	<0.01	<0.01	<1.0	<0.01
BR-26A-23	210.00	211.00	1.00	<1.0	<0.01	<0.01	<0.01	<0.01	<1.0	<0.01
BR-26A-23	211.00	212.00	1.00	<1.0	<0.01	<0.01	<0.01	<0.01	<1.0	<0.01
BR-26A-23	212.00	213.00	1.00	<1.0	<0.01	<0.01	<0.01	<0.01	<1.0	<0.01
BR-26A-23	213.00	214.10	1.10	<1.0	<0.01	<0.01	<0.01	<0.01	<1.0	<0.01
BR-26A-23	214.10	215.20	1.10	<1.0	<0.01	<0.01	<0.01	<0.01	<1.0	<0.01
BR-26A-23	215.20	216.20	1.00	<1.0	<0.01	<0.01	<0.01	<0.01	<1.0	<0.01
BR-26A-23	216.20	217.20	1.00	<1.0	<0.01	<0.01	<0.01	<0.01	<1.0	<0.01
BR-26A-23	217.20	218.00	0.80	<1.0	<0.01	<0.01	<0.01	<0.01	<1.0	<0.01
BR-26A-23	218.00	219.00	1.00	<1.0	<0.01	<0.01	<0.01	<0.01	<1.0	<0.01
BR-26A-23	219.00	220.00	1.00	<1.0	<0.01	<0.01	<0.01	<0.01	<1.0	<0.01
BR-26A-23	220.00	220.80	0.80	<1.0	<0.01	<0.01	<0.01	<0.01	<1.0	<0.01
BR-26A-23	220.80	223.10	2.30	<1.0	<0.01	<0.01	<0.01	<0.01	<1.0	<0.01
BR-26A-23	223.10	224.60	1.50	<1.0	<0.01	<0.01	<0.01	<0.01	<1.0	<0.01
BR-26A-23	224.60	225.70	1.10	<1.0	<0.01	<0.01	<0.01	<0.01	<1.0	<0.01
BR-26A-23	225.70	226.50	0.80	<1.0	<0.01	<0.01	<0.01	<0.01	<1.0	<0.01
BR-26A-23	226.50	227.60	1.10	<1.0	<0.01	<0.01	<0.01	<0.01	<1.0	<0.01
BR-26A-23	227.60	228.60	1.00	<1.0	0.01	<0.01	<0.01	<0.01	<1.0	<0.01
BR-26A-23	228.60	229.50	0.90	<1.0	<0.01	<0.01	<0.01	<0.01	<1.0	<0.01
BR-26A-23	229.50	230.60	1.10	<1.0	<0.01	<0.01	<0.01	0.01	<1.0	<0.01
BR-26A-23	230.60	231.70	1.10	<1.0	<0.01	<0.01	<0.01	0.02	<1.0	<0.01
BR-26A-23	231.70	232.60	0.90	2,438.0	14.65	12.72	5.36	0.97	9.7	0.35
BR-26A-23	232.60	233.60	1.00	508.0	20.71	11.28	2.53	0.66	34.0	0.22
BR-26A-23	233.60	234.70	1.10	197.0	18.23	7.70	3.31	0.55	49.6	0.13
BR-26A-23	234.70	235.50	0.80	112.0	14.04	5.10	1.93	0.36	60.8	0.07
BR-26A-23	235.50	236.00	0.50	139.0	18.50	5.10	1.99	0.33	57.1	0.06
BR-26A-23	236.00	237.00	1.00	104.0	13.67	5.00	1.48	0.35	61.2	0.05
BR-26A-23	237.00	238.00	1.00	137.0	14.94	5.99	1.52	0.49	61.8	0.07
BR-26A-23	238.00	239.00	1.00	208.0	22.92	8.78	2.17	0.73	41.2	0.12
BR-26A-23	239.00	240.00	1.00	226.0	24.06	9.20	1.24	0.88	42.1	0.22
BR-26A-23	240.00	241.00	1.00	160.0	19.55	9.46	0.90	0.79	48.6	0.07
BR-26A-23	241.00	242.00	1.00	239.0	22.71	11.93	1.56	1.35	39.4	0.11
BR-26A-23	242.00	243.00	1.00	379.0	22.01	12.35	2.44	1.85	17.4	0.28
BR-26A-23	243.00	243.80	0.80	864.0	29.14	20.13	2.46	3.53	14.3	0.4
BR-26A-23	243.80	244.30	0.50	1,243.0	19.46	11.78	4.71	1.81	36.4	0.11
BR-26A-23	244.30	244.80	0.50	455.0	13.51	7.77	3.33	0.26	9.1	0.10
BR-26A-23	244.80	245.80	1.00	59.0	3.46	3.39	0.50	1.06	2.0	0.25
BR-26A-23	245.80	247.00	1.20	6.0	0.35	0.35	0.05	0.01	1.0	<0.01
BR-26A-23	247.00	248.00	1.00	5.0	0.13	0.26	0.05	0.01	3.0	0.01



Hole ID	From (m)	To (m)	Interval (m)	Ag (g/t)	Zn (%)	Pb (%)	Au (g/t)	Cu (%)	BaSO ₄ (%)	Sb (%)
BR-26A-23	248.00	249.00	1.00	<1.0	0.13	0.05	0.07	<0.01	1.0	<0.01
BR-26A-23	249.00	250.00	1.00	5.0	0.46	0.08	0.05	0.01	1.8	0.01
BR-26A-23	250.00	251.00	1.00	<1.0	0.04	0.02	0.04	<0.01	1.1	<0.01
BR-26A-23	251.00	252.00	1.00	<1.0	0.04	0.02	0.05	<0.01	<1.0	<0.01
BR-26A-23	252.00	253.00	1.00	6.0	0.14	0.18	0.04	0.01	1.2	<0.01
BR-26A-23	253.00	254.00	1.00	8.0	0.49	0.16	0.06	0.01	<1.0	0.01
BR-26A-23	254.00	254.60	0.60	7.0	0.49	0.09	0.10	0.01	1.2	0.01
BR-26A-23	254.60	255.80	1.20	<1.0	0.03	0.02	0.05	<0.01	<1.0	<0.01
BR-26A-23	255.80	257.00	1.20	4.0	0.02	0.02	0.10	<0.01	<1.0	<0.01
BR-26A-23	257.00	258.00	1.00	3.0	0.22	0.03	0.06	<0.01	<1.0	<0.01
BR-26A-23	258.00	259.00	1.00	<1.0	0.01	<0.01	0.03	<0.01	<1.0	<0.01
BR-26A-23	259.00	260.00	1.00	3.0	0.10	0.03	0.06	<0.01	1.8	<0.01
BR-26A-23	260.00	260.80	0.80	12.0	0.29	0.10	0.20	<0.01	<1.0	<0.01
BR-26A-23	260.80	261.60	0.80	<1.0	0.01	<0.01	0.03	<0.01	<1.0	<0.01
BR-26A-23	261.60	262.80	1.20	2.0	0.04	0.02	0.03	<0.01	<1.0	<0.01
BR-26A-23	262.80	264.00	1.20	<1.0	0.02	<0.01	0.03	<0.01	<1.0	<0.01
BR-26A-23	264.00	265.00	1.00	<1.0	<0.01	<0.01	0.02	<0.01	<1.0	<0.01
BR-26A-23	265.00	266.00	1.00	<1.0	0.03	0.01	0.03	<0.01	<1.0	<0.01
BR-26A-23	266.00	267.00	1.00	<1.0	<0.01	0.01	0.06	<0.01	<1.0	<0.01
BR-26A-23	267.00	268.00	1.00	<1.0	0.03	0.01	0.05	<0.01	<1.0	<0.01
BR-26A-23	268.00	269.00	1.00	4.0	0.42	0.14	0.05	<0.01	3.3	<0.01
BR-26A-23	269.00	270.00	1.00	<1.0	0.04	<0.01	0.03	<0.01	<1.0	<0.01
BR-26A-23	270.00	271.00	1.00	<1.0	0.01	<0.01	0.04	<0.01	<1.0	<0.01
BR-26A-23	271.00	272.00	1.00	<1.0	<0.01	<0.01	0.03	<0.01	<1.0	<0.01
BR-26A-23	272.00	273.20	1.20	<1.0	0.14	0.02	0.05	<0.01	<1.0	<0.01
BR-26A-23	273.20	274.40	1.20	<1.0	0.02	0.01	0.03	<0.01	<1.0	<0.01
BR-26A-23	274.40	275.60	1.20	<1.0	0.01	<0.01	0.03	<0.01	<1.0	<0.01
BR-26A-23	275.60	276.90	1.30	3.0	0.55	0.04	0.07	<0.01	1.3	<0.01
BR-26A-23	276.90	278.00	1.10	<1.0	0.03	<0.01	0.03	<0.01	<1.0	<0.01
BR-26A-23	278.00	279.00	1.00	<1.0	0.11	0.01	0.07	<0.01	1.3	<0.01
BR-26A-23	279.00	280.00	1.00	2.0	0.11	0.01	0.08	<0.01	2.4	<0.01
BR-26A-23	280.00	281.00	1.00	<1.0	0.07	0.02	0.04	<0.01	2.3	0.01
BR-26A-23	281.00	281.90	0.90	<1.0	0.08	0.01	0.06	<0.01	<1.0	<0.01
BR-26A-23	281.90	283.00	1.10	<1.0	0.03	<0.01	0.04	<0.01	<1.0	0.01
BR-26A-23	283.00	284.10	1.10	<1.0	0.02	<0.01	0.03	<0.01	<1.0	<0.01
BR-26A-23	284.10	285.20	1.10	<1.0	0.04	0.01	0.06	<0.01	<1.0	<0.01
BR-26A-23	285.20	286.20	1.00	2.0	0.07	0.02	0.09	<0.01	<1.0	0.01
BR-26A-23	286.20	287.40	1.20	<1.0	0.03	<0.01	0.04	<0.01	<1.0	<0.01
BR-26A-23	287.40	288.50	1.10	4.0	0.23	0.03	0.08	<0.01	1.1	<0.01
BR-26A-23	288.50	289.50	1.00	4.0	0.13	0.02	0.04	<0.01	<1.0	<0.01
BR-26A-23	289.50	290.60	1.10	3.0	0.11	0.02	0.08	<0.01	1.2	<0.01
BR-26A-23	290.60	291.60	1.00	<1.0	0.01	<0.01	0.06	<0.01	<1.0	<0.01
BR-26A-23	291.60	292.60	1.00	4.0	0.25	0.02	0.03	<0.01	<1.0	0.01
BR-26A-23	292.60	293.80	1.20	18.0	0.37	0.11	0.07	0.11	1.3	0.07
BR-26A-23	293.80	294.90	1.10	2.0	0.04	<0.01	0.02	<0.01	<1.0	0.01
BR-26A-23	294.90	295.70	0.80	<1.0	0.15	0.01	0.03	<0.01	2.1	0.01
BR-26A-23	295.70	296.50	0.80	<1.0	0.03	<0.01	0.06	<0.01	<1.0	<0.01
BR-26A-23	296.50	297.70	1.20	<1.0	0.05	<0.01	0.01	<0.01	<1.0	0.01
BR-26A-23	297.70	298.80	1.10	<1.0	0.05	<0.01	0.01	<0.01	<1.0	<0.01
BR-26A-23	298.80	300.00	1.20	<1.0	0.07	<0.01	0.09	<0.01	<1.0	<0.01
BR-26A-23	300.00	301.10	1.10	20.0	0.38	0.04	0.04	0.30	1.3	0.09
BR-26A-23	301.10	302.00	0.90	<1.0	0.05	<0.01	0.02	<0.01	<1.0	<0.01
BR-26A-23	302.00	303.00	1.00	<1.0	0.11	0.01	0.03	<0.01	<1.0	0.01
BR-26A-23	303.00	304.00	1.00	<1.0	0.05	0.01	0.04	<0.01	<1.0	<0.01
BR-26A-23	304.00	305.00	1.00	<1.0	0.07	0.01	0.02	<0.01	<1.0	<0.01
BR-26A-23	305.00	305.90	0.90	<1.0	0.06	<0.01	0.01	<0.01	<1.0	0.01



Hole ID	From (m)	To (m)	Interval (m)	Ag (g/t)	Zn (%)	Pb (%)	Au (g/t)	Cu (%)	BaSO ₄ (%)	Sb (%)
BR-26A-23	305.90	306.90	1.00	<1.0	0.07	<0.01	0.03	<0.01	<1.0	<0.01
BR-26A-23	306.90	308.00	1.10	<1.0	0.05	<0.01	0.03	<0.01	<1.0	0.01
BR-26A-23	308.00	309.20	1.20	<1.0	0.04	0.01	0.02	<0.01	<1.0	0.01
BR-26A-23	309.20	310.40	1.20	<1.0	0.02	<0.01	<0.01	<0.01	<1.0	<0.01
BR-26A-23	310.40	311.50	1.10	<1.0	0.01	0.01	0.06	<0.01	<1.0	<0.01
BR-26A-23	311.50	312.50	1.00	<1.0	0.02	0.02	0.05	<0.01	<1.0	0.01
BR-26A-23	312.50	313.50	1.00	<1.0	0.10	0.01	0.07	<0.01	<1.0	0.01
BR-26A-23	313.50	314.20	0.70	28.0	0.43	0.03	0.32	2.33	2.1	0.66
BR-26A-23	314.20	315.40	1.20	<1.0	0.11	0.02	0.05	<0.01	<1.0	0.01
BR-26A-23	315.40	316.60	1.20	<1.0	0.01	0.01	0.08	<0.01	<1.0	0.01
BR-26A-23	316.60	317.80	1.20	<1.0	0.01	<0.01	0.11	<0.01	<1.0	<0.01
BR-26A-23	317.80	319.00	1.20	<1.0	<0.01	<0.01	0.02	<0.01	<1.0	<0.01
BR-26A-23	319.00	320.00	1.00	<1.0	<0.01	<0.01	0.05	<0.01	<1.0	<0.01
BR-26A-23	320.00	321.00	1.00	<1.0	<0.01	<0.01	0.06	<0.01	<1.0	<0.01
BR-26A-23	321.00	322.00	1.00	<1.0	<0.01	<0.01	0.06	<0.01	<1.0	<0.01
BR-26A-23	322.00	322.80	0.80	<1.0	0.06	0.01	0.11	<0.01	1.1	<0.01
BR-26A-23	322.80	324.00	1.20	<1.0	0.03	0.01	0.03	<0.01	<1.0	<0.01
BR-26A-23	324.00	325.10	1.10	2.0	0.11	0.08	0.03	<0.01	<1.0	0.01
BR-26A-23	325.10	326.30	1.20	<1.0	0.03	0.01	0.03	<0.01	<1.0	0.01
BR-26A-23	326.30	327.50	1.20	<1.0	0.02	<0.01	0.02	<0.01	<1.0	0.01
BR-26A-23	327.50	328.50	1.00	<1.0	<0.01	<0.01	0.02	<0.01	<1.0	<0.01
BR-26A-23	328.50	329.80	1.30	<1.0	<0.01	<0.01	0.01	<0.01	<1.0	<0.01
BR-26A-23	329.80	330.20	0.40	<1.0	<0.01	<0.01	<0.01	<0.01	<1.0	<0.01
BR-26A-23	330.20	331.00	0.80	<1.0	<0.01	<0.01	<0.01	<0.01	<1.0	<0.01
BR-26A-23	331.00	332.00	1.00	<1.0	<0.01	<0.01	<0.01	<0.01	<1.0	<0.01
BR-26A-23	332.00	333.00	1.00	<1.0	<0.01	<0.01	<0.01	<0.01	<1.0	<0.01
BR-26A-23	333.00	334.00	1.00	<1.0	<0.01	<0.01	<0.01	<0.01	<1.0	<0.01
BR-26A-23	334.00	335.00	1.00	<1.0	<0.01	<0.01	<0.01	<0.01	<1.0	<0.01
BR-26A-23	335.00	336.00	1.00	<1.0	<0.01	<0.01	<0.01	<0.01	<1.0	<0.01
BR-26A-23	336.00	337.00	1.00	<1.0	0.01	<0.01	<0.01	<0.01	<1.0	<0.01
BR-26A-23	337.00	338.00	1.00	<1.0	<0.01	<0.01	<0.01	<0.01	<1.0	<0.01
BR-26A-23	338.00	339.10	1.10	<1.0	<0.01	<0.01	<0.01	<0.01	<1.0	<0.01
BR-26A-23	339.10	340.20	1.10	<1.0	0.02	0.01	<0.01	<0.01	<1.0	0.01
BR-26A-23	340.20	341.30	1.10	<1.0	0.02	<0.01	<0.01	<0.01	<1.0	<0.01
BR-26A-23	341.30	342.50	1.20	<1.0	0.01	<0.01	<0.01	<0.01	<1.0	<0.01
BR-27-23	0.00	78.00	78.00	Interval not sampled						
BR-27-23	78.00	79.20	1.20	<1.0	<0.01	<0.01	<0.01	<0.01	<1.0	<0.01
BR-27-23	79.20	81.00	1.80	<1.0	<0.01	<0.01	<0.01	<0.01	<1.0	<0.01
BR-27-23	81.00	83.80	2.80	<1.0	<0.01	<0.01	<0.01	<0.01	<1.0	<0.01
BR-27-23	83.80	85.70	1.90	<1.0	<0.01	<0.01	<0.01	<0.01	<1.0	<0.01
BR-27-23	85.70	87.00	1.30	<1.0	<0.01	<0.01	<0.01	<0.01	<1.0	<0.01
BR-27-23	87.00	89.00	2.00	<1.0	<0.01	<0.01	<0.01	<0.01	<1.0	<0.01
BR-27-23	89.00	90.00	1.00	<1.0	<0.01	<0.01	<0.01	<0.01	<1.0	<0.01
BR-27-23	90.00	91.10	1.10	<1.0	<0.01	<0.01	<0.01	<0.01	<1.0	<0.01
BR-27-23	91.10	92.10	1.00	<1.0	<0.01	<0.01	<0.01	<0.01	<1.0	<0.01
BR-27-23	92.10	93.20	1.10	<1.0	<0.01	<0.01	<0.01	<0.01	<1.0	<0.01
BR-27-23	93.20	95.10	1.90	<1.0	<0.01	<0.01	<0.01	0.01	<1.0	<0.01
BR-27-23	95.10	96.10	1.00	<1.0	<0.01	0.03	<0.01	<0.01	<1.0	<0.01
BR-27-23	96.10	97.00	0.90	<1.0	<0.01	<0.01	<0.01	<0.01	<1.0	<0.01
BR-27-23	97.00	98.10	1.10	<1.0	<0.01	<0.01	<0.01	<0.01	<1.0	<0.01
BR-27-23	98.10	99.20	1.10	<1.0	<0.01	0.01	<0.01	<0.01	<1.0	<0.01
BR-27-23	99.20	100.10	0.90	<1.0	<0.01	0.01	<0.01	<0.01	<1.0	<0.01
BR-27-23	100.10	101.20	1.10	<1.0	<0.01	<0.01	<0.01	<0.01	<1.0	<0.01
BR-27-23	101.20	102.50	1.30	<1.0	<0.01	0.07	<0.01	0.01	<1.0	0.01
BR-27-23	102.50	103.40	0.90	<1.0	0.01	0.02	<0.01	<0.01	<1.0	<0.01
BR-27-23	103.40	104.50	1.10	<1.0	<0.01	0.01	<0.01	<0.01	<1.0	0.01



Hole ID	From (m)	To (m)	Interval (m)	Ag (g/t)	Zn (%)	Pb (%)	Au (g/t)	Cu (%)	BaSO ₄ (%)	Sb (%)
BR-27-23	104.50	105.90	1.40	<1.0	<0.01	<0.01	<0.01	<0.01	<1.0	0.01
BR-27-23	105.90	108.00	2.10	<1.0	<0.01	0.01	<0.01	<0.01	<1.0	0.01
BR-27-23	108.00	109.20	1.20	<1.0	<0.01	<0.01	<0.01	<0.01	<1.0	0.01
BR-27-23	109.20	110.30	1.10	<1.0	0.01	<0.01	<0.01	<0.01	<1.0	0.02
BR-27-23	110.30	112.80	2.50	<1.0	<0.01	0.03	<0.01	0.01	1.6	0.02
BR-27-23	112.80	114.00	1.20	<1.0	0.04	0.15	0.04	0.04	17.8	0.09
BR-27-23	114.00	114.90	0.90	<1.0	0.01	0.01	0.02	<0.01	84.9	0.02
BR-27-23	114.90	115.70	0.80	80.0	0.14	0.83	0.13	0.08	84.8	0.31
BR-27-23	115.70	116.80	1.10	83.0	0.79	1.84	0.77	0.10	14.0	0.32
BR-27-23	116.80	117.30	0.50	48.0	0.22	1.37	0.29	0.90	42.8	0.88
BR-27-23	117.30	117.90	0.60	221.0	1.77	2.72	0.96	1.62	57.4	1.75
BR-27-23	117.90	119.00	1.10	17.0	0.17	0.15	0.07	0.02	2.5	0.07
BR-27-23	119.00	120.00	1.00	4.0	0.22	0.04	0.11	<0.01	6.8	0.02
BR-27-23	120.00	121.00	1.00	<1.0	0.10	0.01	0.04	<0.01	1.8	0.01
BR-27-23	121.00	122.00	1.00	<1.0	0.07	0.01	0.01	<0.01	1.1	0.01
BR-27-23	122.00	123.00	1.00	<1.0	0.07	0.01	<0.01	<0.01	<1.0	<0.01
BR-27-23	123.00	124.00	1.00	<1.0	0.01	0.01	0.01	<0.01	<1.0	0.01
BR-27-23	124.00	125.00	1.00	<1.0	<0.01	<0.01	<0.01	<0.01	<1.0	0.01
BR-27-23	125.00	126.00	1.00	<1.0	<0.01	<0.01	0.04	<0.01	<1.0	0.01
BR-27-23	126.00	126.70	0.70	5.0	0.13	0.24	0.13	0.11	<1.0	0.16
BR-27-23	126.70	127.90	1.20	4.0	0.22	0.09	0.17	0.05	5.1	0.05
BR-27-23	127.90	129.00	1.10	<1.0	<0.01	<0.01	0.02	<0.01	1.1	0.02
BR-27-23	129.00	130.00	1.00	<1.0	0.05	0.01	0.05	0.04	1.7	0.09
BR-27-23	130.00	131.00	1.00	<1.0	0.01	<0.01	0.03	<0.01	1.3	0.02
BR-27-23	131.00	132.00	1.00	3.0	0.11	0.02	<0.01	0.06	0.5	0.10
BR-27-23	132.00	133.00	1.00	<1.0	<0.01	<0.01	0.03	<0.01	<1.0	0.02
BR-27-23	133.00	134.00	1.00	<1.0	<0.01	<0.01	0.01	<0.01	<1.0	0.01
BR-27-23	134.00	134.80	0.80	<1.0	<0.01	<0.01	0.02	<0.01	<1.0	0.02
BR-27-23	134.80	135.80	1.00	<1.0	<0.01	<0.01	0.01	<0.01	<1.0	0.02
BR-27-23	135.80	137.00	1.20	<1.0	<0.01	<0.01	<0.01	<0.01	<1.0	<0.01
BR-27-23	137.00	138.00	1.00	<1.0	0.01	<0.01	<0.01	<0.01	<1.0	<0.01
BR-27-23	138.00	139.00	1.00	<1.0	<0.01	<0.01	<0.01	<0.01	<1.0	<0.01
BR-27-23	139.00	140.00	1.00	<1.0	<0.01	<0.01	<0.01	<0.01	<1.0	<0.01
BR-27-23	140.00	141.00	1.00	<1.0	0.02	<0.01	<0.01	<0.01	<1.0	<0.01
BR-27-23	141.00	142.00	1.00	<1.0	0.02	<0.01	<0.01	<0.01	<1.0	<0.01
BR-27-23	142.00	143.00	1.00	<1.0	0.02	0.02	<0.01	<0.01	<1.0	<0.01
BR-27-23	143.00	144.00	1.00	<1.0	0.02	0.01	<0.01	<0.01	<1.0	<0.01
BR-27-23	144.00	145.00	1.00	<1.0	0.03	0.01	<0.01	<0.01	<1.0	<0.01
BR-27-23	145.00	146.00	1.00	<1.0	0.04	0.01	<0.01	<0.01	<1.0	0.01
BR-27-23	146.00	147.00	1.00	<1.0	0.17	0.05	<0.01	<0.01	<1.0	0.01
BR-27-23	147.00	148.00	1.00	<1.0	<0.01	<0.01	<0.01	<0.01	<1.0	<0.01
BR-27-23	148.00	148.90	0.90	<1.0	0.01	<0.01	<0.01	<0.01	<1.0	<0.01
BR-27-23	148.90	150.00	1.10	2.0	0.01	0.01	<0.01	<0.01	<1.0	<0.01
BR-27-23	150.00	151.00	1.00	<1.0	0.04	0.02	<0.01	<0.01	<1.0	<0.01
BR-27-23	151.00	152.00	1.00	4.0	0.05	0.06	<0.01	<0.01	1.2	0.01
BR-27-23	152.00	153.20	1.20	10.0	0.07	0.05	<0.01	<0.01	<1.0	0.01
BR-27-23	153.20	154.20	1.00	5.0	0.16	0.07	<0.01	<0.01	<1.0	0.01
BR-27-23	154.20	155.40	1.20	5.0	0.01	0.02	<0.01	<0.01	<1.0	<0.01
BR-27-23	155.40	156.60	1.20	4.0	0.01	0.01	<0.01	<0.01	<1.0	<0.01
BR-27-23	156.60	157.80	1.20	<1.0	<0.01	<0.01	<0.01	<0.01	<1.0	<0.01
BR-27-23	157.80	159.00	1.20	2.0	0.01	0.01	<0.01	<0.01	<1.0	<0.01
BR-27-23	159.00	160.00	1.00	6.0	0.04	0.02	<0.01	<0.01	<1.0	<0.01
BR-27-23	160.00	161.00	1.00	7.0	0.01	0.05	<0.01	<0.01	<1.0	<0.01
BR-27-23	161.00	162.00	1.00	15.0	0.52	0.27	<0.01	0.01	<1.0	0.01
BR-27-23	162.00	163.00	1.00	8.0	0.13	0.11	<0.01	<0.01	<1.0	<0.01
BR-27-23	163.00	164.00	1.00	6.0	0.01	0.01	<0.01	<0.01	<1.0	<0.01



Hole ID	From (m)	To (m)	Interval (m)	Ag (g/t)	Zn (%)	Pb (%)	Au (g/t)	Cu (%)	BaSO ₄ (%)	Sb (%)
BR-27-23	164.00	165.00	1.00	2.0	0.01	<0.01	<0.01	<0.01	<1.0	<0.01
BR-27-23	165.00	166.00	1.00	3.0	0.01	<0.01	<0.01	<0.01	<1.0	<0.01
BR-27-23	166.00	167.00	1.00	3.0	0.01	<0.01	<0.01	<0.01	<1.0	<0.01
BR-27-23	167.00	168.00	1.00	4.0	<0.01	<0.01	<0.01	<0.01	<1.0	<0.01
BR-27-23	168.00	169.00	1.00	6.0	0.01	0.02	<0.01	<0.01	<1.0	<0.01
BR-27-23	169.00	170.00	1.00	5.0	0.13	0.03	<0.01	<0.01	<1.0	<0.01
BR-27-23	170.00	171.00	1.00	5.0	0.17	0.02	0.03	<0.01	2.2	<0.01
BR-27-23	171.00	172.00	1.00	<1.0	0.01	<0.01	<0.01	<0.01	<1.0	<0.01
BR-27-23	172.00	172.60	0.60	<1.0	0.01	0.02	0.01	<0.01	<1.0	<0.01
BR-27-23	172.60	173.80	1.20	<1.0	<0.01	<0.01	<0.01	<0.01	<1.0	<0.01
BR-27-23	173.80	175.10	1.30	<1.0	<0.01	<0.01	<0.01	<0.01	<1.0	<0.01
BR-27-23	175.10	177.00	1.90	<1.0	<0.01	<0.01	<0.01	<0.01	<1.0	<0.01
BR-27-23	177.00	177.80	0.80	<1.0	<0.01	<0.01	<0.01	<0.01	<1.0	0.01
BR-27-23	177.80	179.00	1.20	<1.0	<0.01	<0.01	<0.01	<0.01	<1.0	<0.01
BR-27-23	179.00	180.10	1.10	<1.0	<0.01	<0.01	<0.01	<0.01	<1.0	<0.01
BR-27-23	180.10	181.30	1.20	<1.0	<0.01	<0.01	<0.01	<0.01	<1.0	<0.01
BR-27-23	181.30	182.00	0.70	<1.0	<0.01	<0.01	<0.01	<0.01	<1.0	<0.01
BR-27-23	182.00	183.00	1.00	<1.0	<0.01	<0.01	<0.01	<0.01	<1.0	<0.01
BR-27-23	183.00	184.00	1.00	<1.0	<0.01	<0.01	<0.01	<0.01	<1.0	<0.01
BR-27-23	184.00	185.00	1.00	<1.0	<0.01	<0.01	<0.01	<0.01	<1.0	<0.01
BR-27-23	185.00	186.00	1.00	<1.0	<0.01	<0.01	<0.01	<0.01	<1.0	<0.01
BR-27-23	186.00	187.00	1.00	<1.0	<0.01	<0.01	<0.01	<0.01	<1.0	<0.01
BR-27-23	187.00	188.10	1.10	<1.0	<0.01	<0.01	<0.01	<0.01	<1.0	<0.01
BR-27-23	188.10	189.00	0.90	<1.0	<0.01	<0.01	<0.01	<0.01	<1.0	<0.01
BR-27-23	189.00	190.00	1.00	<1.0	<0.01	<0.01	<0.01	<0.01	<1.0	<0.01
BR-27-23	190.00	191.00	1.00	<1.0	<0.01	<0.01	<0.01	<0.01	<1.0	<0.01
BR-27-23	191.00	192.00	1.00	<1.0	<0.01	<0.01	<0.01	<0.01	<1.0	<0.01
BR-27-23	192.00	193.00	1.00	<1.0	<0.01	<0.01	<0.01	<0.01	<1.0	<0.01
BR-27-23	193.00	194.10	1.10	<1.0	<0.01	<0.01	<0.01	<0.01	<1.0	<0.01
BR-27-23	194.10	195.50	1.40	<1.0	<0.01	<0.01	<0.01	<0.01	<1.0	<0.01
BR-27-23	195.50	197.60	2.10	<1.0	<0.01	<0.01	<0.01	<0.01	<1.0	<0.01
BR-27-23	197.60	198.60	1.00	<1.0	<0.01	<0.01	<0.01	<0.01	<1.0	<0.01
BR-27-23	198.60	199.60	1.00	<1.0	<0.01	<0.01	<0.01	<0.01	<1.0	<0.01
BR-27-23	199.60	200.70	1.10	<1.0	<0.01	<0.01	<0.01	<0.01	<1.0	<0.01
BR-27-23	200.70	201.50	0.80	<1.0	0.01	<0.01	<0.01	<0.01	<1.0	<0.01
BR-27-23	201.50	202.60	1.10	<1.0	0.01	<0.01	0.02	<0.01	1.7	<0.01
BR-27-23	202.60	203.20	0.60	<1.0	<0.01	<0.01	0.01	0.01	74.9	<0.01
BR-27-23	203.20	203.80	0.60	3.0	0.02	0.07	0.03	0.01	30.1	<0.01
BR-27-23	203.80	204.70	0.90	386.0	1.31	7.96	1.93	0.14	64.6	0.03
BR-27-23	204.70	205.70	1.00	1,190.0	14.80	14.14	8.31	0.96	35.9	0.33
BR-27-23	205.70	206.30	0.60	1,166.0	20.42	9.16	8.92	1.38	35.2	0.42
BR-27-23	206.30	206.90	0.60	845.0	9.82	8.09	12.00	1.48	49.1	0.35
BR-27-23	206.90	207.80	0.90	610.0	33.93	13.85	7.18	4.37	7.6	0.62
BR-27-23	207.80	208.50	0.70	1,515.0	31.19	18.85	12.90	4.58	12.4	1.17
BR-27-23	208.50	209.20	0.70	1,838.0	25.26	12.82	10.10	5.07	11.2	2.51
BR-27-23	209.20	210.00	0.80	1,148.0	19.96	12.35	6.29	3.49	20.3	0.97
BR-27-23	210.00	211.00	1.00	561.0	10.41	9.29	3.84	2.32	15.2	0.87
BR-27-23	211.00	211.70	0.70	114.0	7.19	3.77	0.72	0.98	2.8	0.17
BR-27-23	211.70	212.10	0.40	91.0	8.61	3.87	2.54	0.29	1.8	0.06
BR-27-23	212.10	212.50	0.40	295.0	39.02	18.20	1.91	2.01	4.6	0.23
BR-27-23	212.50	213.30	0.80	122.0	16.32	6.95	1.21	0.47	15.3	0.10
BR-27-23	213.30	214.90	1.60	161.0	18.21	9.66	1.27	0.70	6.3	0.16
BR-27-23	214.90	215.80	0.90	232.0	17.01	13.94	1.08	1.71	3.2	0.27
BR-27-23	215.80	216.90	1.10	21.0	0.52	1.82	0.28	0.29	<1.0	0.05
BR-27-23	216.90	218.00	1.10	22.0	2.80	2.69	0.13	0.54	1.9	0.13
BR-27-23	218.00	219.00	1.00	11.0	0.40	0.35	0.20	1.45	1.1	0.21



Hole ID	From (m)	To (m)	Interval (m)	Ag (g/t)	Zn (%)	Pb (%)	Au (g/t)	Cu (%)	BaSO ₄ (%)	Sb (%)
BR-27-23	219.00	219.60	0.60	8.0	0.89	0.28	0.34	0.42	2.5	0.15
BR-27-23	219.60	220.80	1.20	6.0	0.31	0.10	0.11	0.13	<1.0	0.07
BR-27-23	220.80	222.00	1.20	<1.0	0.17	0.05	0.07	0.07	1.5	0.05
BR-27-23	222.00	224.00	2.00	4.0	0.89	0.17	0.10	0.07	1.1	0.02
BR-27-23	224.00	224.70	0.70	5.0	1.21	0.21	0.14	0.02	3.5	<0.01
BR-27-23	224.70	225.90	1.20	3.0	0.64	0.15	0.07	<0.01	1.0	<0.01
BR-27-23	225.90	227.00	1.10	2.0	0.19	0.06	0.11	<0.01	<1.0	<0.01
BR-27-23	227.00	228.00	1.00	5.0	0.27	0.18	0.09	0.02	5.1	0.03
BR-27-23	228.00	229.00	1.00	5.0	0.26	0.11	0.06	0.03	1.6	0.02
BR-27-23	229.00	230.00	1.00	4.0	0.18	0.06	0.05	0.07	1.0	0.02
BR-27-23	230.00	231.00	1.00	4.0	0.20	0.07	0.07	0.27	<1.0	0.06
BR-27-23	231.00	231.60	0.60	15.0	0.56	0.37	0.11	2.65	6.9	0.95
BR-27-23	231.60	232.40	0.80	<1.0	0.21	<0.01	0.13	<0.01	<1.0	<0.01
BR-27-23	232.40	233.60	1.20	<1.0	0.15	0.01	0.07	0.07	1.8	0.01
BR-27-23	233.60	234.80	1.20	<1.0	0.14	0.01	0.06	0.05	4.0	0.01
BR-27-23	234.80	236.00	1.20	14.0	0.69	0.17	0.10	2.58	1.1	0.55
BR-27-23	236.00	237.20	1.20	4.0	0.33	0.03	0.10	0.13	2.3	0.03
BR-27-23	237.20	238.40	1.20	<1.0	0.31	0.03	0.07	0.02	<1.0	0.01
BR-27-23	238.40	239.60	1.20	<1.0	0.37	0.04	0.07	0.13	<1.0	0.03
BR-27-23	239.60	240.80	1.20	<1.0	0.45	0.03	0.08	0.01	1.4	<0.01
BR-27-23	240.80	242.00	1.20	<1.0	0.12	0.01	0.07	<0.01	<1.0	0.01
BR-27-23	242.00	243.00	1.00	<1.0	<0.01	<0.01	0.05	<0.01	<1.0	<0.01
BR-27-23	243.00	244.00	1.00	<1.0	0.04	0.01	0.05	0.01	1.4	<0.01
BR-27-23	244.00	244.50	0.50	5.0	0.35	0.10	0.07	0.70	1.4	0.13
BR-27-23	244.50	245.10	0.60	66.0	2.06	0.34	0.18	16.72	1.0	2.91
BR-27-23	245.10	246.00	0.90	9.0	0.99	0.13	0.09	1.38	<1.0	0.39
BR-27-23	246.00	247.00	1.00	<1.0	0.28	0.03	0.07	<0.01	<1.0	<0.01
BR-27-23	247.00	248.00	1.00	<1.0	0.03	<0.01	0.05	<0.01	<1.0	<0.01
BR-27-23	248.00	249.00	1.00	<1.0	0.25	0.02	0.06	<0.01	1.2	0.01
BR-27-23	249.00	250.00	1.00	3.0	0.31	0.03	0.06	<0.01	1.3	0.01
BR-27-23	250.00	251.00	1.00	<1.0	0.12	0.01	0.05	<0.01	<1.0	<0.01
BR-27-23	251.00	252.00	1.00	2.0	0.33	0.04	0.05	<0.01	<1.0	<0.01
BR-27-23	252.00	253.10	1.10	2.0	0.71	0.10	0.07	0.01	<1.0	0.01
BR-27-23	253.10	254.10	1.00	5.0	0.39	0.14	0.08	0.02	<1.0	0.02
BR-27-23	254.10	255.00	0.90	<1.0	<0.01	0.01	0.11	<0.01	<1.0	<0.01
BR-27-23	255.00	256.00	1.00	<1.0	<0.01	0.01	0.11	<0.01	<1.0	<0.01
BR-27-23	256.00	257.00	1.00	<1.0	0.11	0.21	0.05	0.08	<1.0	0.03
BR-27-23	257.00	257.70	0.70	40.0	2.51	2.94	0.28	1.16	1.1	0.13
BR-27-23	257.70	258.40	0.70	65.0	4.22	2.06	0.45	0.29	1.1	0.08
BR-27-23	258.40	259.30	0.90	214.0	3.02	1.43	0.70	0.86	<1.0	0.29
BR-27-23	259.30	260.10	0.80	166.0	6.28	3.09	0.78	0.71	<1.0	0.18
BR-27-23	260.10	260.50	0.40	965.0	10.96	8.85	3.04	4.73	<1.0	0.97
BR-27-23	260.50	261.10	0.60	1,047.0	28.74	19.85	6.87	4.25	<1.0	0.99
BR-27-23	261.10	262.00	0.90	1,807.0	22.74	16.53	8.93	6.87	<1.0	0.97
BR-27-23	262.00	262.60	0.60	1,148.0	34.51	23.40	7.56	3.04	<1.0	0.98
BR-27-23	262.60	263.10	0.50	664.0	27.27	17.00	7.01	2.64	<1.0	0.82
BR-27-23	263.10	263.70	0.60	17.0	0.15	0.39	0.09	0.05	3.8	0.01
BR-27-23	263.70	264.50	0.80	<1.0	0.04	0.01	0.05	<0.01	84.9	<0.01
BR-27-23	264.50	265.30	0.80	<1.0	0.02	<0.01	0.05	<0.01	84.9	<0.01
BR-27-23	265.30	266.10	0.80	<1.0	0.01	<0.01	0.07	<0.01	84.9	<0.01
BR-27-23	266.10	267.10	1.00	<1.0	0.01	<0.01	0.02	<0.01	84.9	<0.01
BR-27-23	267.10	268.10	1.00	<1.0	0.04	0.01	0.07	<0.01	84.9	<0.01
BR-27-23	268.10	268.70	0.60	839.0	6.26	16.11	6.16	4.33	3.9	0.13
BR-27-23	268.70	269.30	0.60	929.0	1.42	11.79	10.00	9.60	<1.0	0.43
BR-27-23	269.30	269.70	0.40	387.0	0.66	3.36	3.53	2.36	<1.0	0.28
BR-27-23	269.70	270.60	0.90	229.0	2.34	1.36	0.57	0.65	<1.0	0.16



Hole ID	From (m)	To (m)	Interval (m)	Ag (g/t)	Zn (%)	Pb (%)	Au (g/t)	Cu (%)	BaSO ₄ (%)	Sb (%)		
BR-27-23	270.60	271.60	1.00	130.0	0.62	0.71	0.48	0.57	<1.0	0.11		
BR-27-23	271.60	272.40	0.80	341.0	5.23	3.25	2.16	0.97	<1.0	0.23		
BR-27-23	272.40	272.80	0.40	793.0	8.68	6.74	4.04	2.18	<1.0	0.73		
BR-27-23	272.80	273.30	0.50	321.0	7.50	4.90	0.64	1.07	<1.0	0.33		
BR-27-23	273.30	274.10	0.80	94.0	1.11	0.61	0.44	0.39	<1.0	0.12		
BR-27-23	274.10	275.00	0.90	468.0	3.64	2.85	1.54	1.74	<1.0	0.34		
BR-27-23	275.00	275.60	0.60	318.0	8.37	4.83	1.37	1.17	<1.0	0.32		
BR-27-23	275.60	276.20	0.60	319.0	5.88	3.77	2.14	1.49	1.0	0.38		
BR-27-23	276.20	277.00	0.80	243.0	2.94	2.16	1.20	0.78	7.0	0.09		
BR-27-23	277.00	277.80	0.80	79.0	1.03	0.56	0.35	0.24	2.2	0.02		
BR-27-23	277.80	278.30	0.50	167.0	5.94	2.26	1.03	0.43	2.5	0.04		
BR-27-23	278.30	279.00	0.70	47.0	2.92	1.46	0.24	0.26	<1.0	0.01		
BR-27-23	279.00	280.00	1.00	50.0	8.14	3.73	0.28	0.31	<1.0	0.02		
BR-27-23	280.00	280.50	0.50	167.0	31.82	15.9	0.24	1.61	<1.0	0.07		
BR-27-23	280.50	281.20	0.70	187.0	28.04	15.49	0.25	2.61	<1.0	0.10		
BR-27-23	281.20	282.00	0.80	59.0	1.73	1.48	0.20	2.42	<1.0	0.03		
BR-27-23	282.00	283.00	1.00	4.0	0.47	0.17	0.09	0.05	<1.0	<0.01		
BR-27-23	283.00	284.00	1.00	8.0	1.73	0.58	0.09	0.09	<1.0	<0.01		
BR-27-23	284.00	285.00	1.00	4.0	0.94	0.28	0.09	0.29	<1.0	0.02		
BR-27-23	285.00	286.00	1.00	4.0	0.81	0.16	0.09	0.08	<1.0	0.01		
BR-27-23	286.00	287.00	1.00	4.0	0.48	0.11	0.03	0.01	<1.0	<0.01		
BR-27-23	287.00	288.00	1.00	4.0	1.74	0.34	0.03	0.20	<1.0	0.03		
BR-27-23	288.00	288.60	0.60	<1.0	0.19	0.04	0.03	0.01	<1.0	<0.01		
BR-27-23	288.60	289.30	0.70	4.0	0.73	0.29	0.01	0.15	<1.0	0.06		
BR-27-23	289.30	290.00	0.70	<1.0	0.04	<0.01	<0.01	<0.01	<1.0	<0.01		
BR-27-23	290.00	291.00	1.00	<1.0	0.08	0.03	0.01	<0.01	<1.0	<0.01		
BR-27-23	291.00	292.00	1.00	<1.0	0.04	0.01	<0.01	<0.01	<1.0	<0.01		
BR-27-23	292.00	293.00	1.00	<1.0	0.09	0.03	<0.01	<0.01	<1.0	<0.01		
BR-27-23	293.00	294.00	1.00	7.0	0.62	0.27	0.04	0.06	<1.0	0.02		
BR-27-23	294.00	295.50	1.50	<1.0	0.05	0.01	0.05	<0.01	<1.0	<0.01		
BR-27-23	295.50	296.20	0.70	4.0	0.23	0.17	0.07	0.05	<1.0	0.01		
BR-27-23	296.20	297.00	0.80	5.0	0.25	0.29	0.06	0.03	<1.0	0.01		
BR-27-23	297.00	298.00	1.00	<1.0	0.01	<0.01	0.07	<0.01	<1.0	<0.01		
BR-27-23	298.00	299.20	1.20	<1.0	<0.01	0.09	0.05	<0.01	2.8	<0.01		
BR-27-23	299.20	300.00	0.80	<1.0	<0.01	<0.01	0.10	<0.01	<1.0	<0.01		
BR-27-23	300.00	301.20	1.20	<1.0	0.01	<0.01	0.03	0.02	<1.0	0.01		
BR-27-23	301.20	302.10	0.90	68.0	0.29	0.11	0.24	0.60	8.6	0.16		
BR-27-23	302.10	303.00	0.90	<1.0	<0.01	<0.01	0.05	<0.01	<1.0	<0.01		
BR-27-23	303.00	303.60	0.60	<1.0	<0.01	0.01	0.05	<0.01	<1.0	<0.01		
BR-27-23	303.60	304.20	0.60	<1.0	<0.01	<0.01	<0.01	0.01	<1.0	<0.01		
BR-27-23	304.20	305.00	0.80	<1.0	<0.01	<0.01	<0.01	<0.01	<1.0	<0.01		
BR-27-23	305.00	306.00	1.00	<1.0	0.01	<0.01	<0.01	<0.01	<1.0	<0.01		
BR-27-23	306.00	307.00	1.00	<1.0	0.01	0.04	0.03	0.02	<1.0	<0.01		
BR-27-23	307.00	308.00	1.00	<1.0	<0.01	<0.01	0.01	<0.01	<1.0	<0.01		
BR-27-23	308.00	309.00	1.00	<1.0	0.01	<0.01	<0.01	<0.01	<1.0	<0.01		
BR-27-23	309.00	310.00	1.00	<1.0	<0.01	<0.01	<0.01	<0.01	<1.0	<0.01		
BR-27-23	310.00	311.20	1.20	<1.0	<0.01	<0.01	<0.01	<0.01	<1.0	<0.01		
BR-28-23	0.00	69.60	69.60	Interval not sampled								
BR-28-23	69.60	72.00	2.40	<1.0	<0.01	<0.01	<0.01	<0.01	<1.0	<0.01		
BR-28-23	72.00	73.20	1.20	<1.0	<0.01	<0.01	<0.01	<0.01	<1.0	<0.01		
BR-28-23	73.20	74.40	1.20	<1.0	<0.01	<0.01	<0.01	<0.01	<1.0	<0.01		
BR-28-23	74.40	75.60	1.20	<1.0	<0.01	<0.01	<0.01	<0.01	<1.0	<0.01		
BR-28-23	75.60	76.80	1.20	<1.0	<0.01	<0.01	<0.01	<0.01	<1.0	<0.01		
BR-28-23	76.80	77.30	0.50	<1.0	<0.01	<0.01	<0.01	<0.01	<1.0	<0.01		
BR-28-23	77.30	78.10	0.80	<1.0	<0.01	<0.01	<0.01	<0.01	<1.0	<0.01		
BR-28-23	78.10	79.00	0.90	<1.0	<0.01	<0.01	<0.01	<0.01	<1.0	<0.01		



Hole ID	From (m)	To (m)	Interval (m)	Ag (g/t)	Zn (%)	Pb (%)	Au (g/t)	Cu (%)	BaSO ₄ (%)	Sb (%)
BR-28-23	79.00	80.00	1.00	<1.0	<0.01	<0.01	<0.01	<0.01	<1.0	<0.01
BR-28-23	80.00	81.00	1.00	<1.0	<0.01	<0.01	<0.01	<0.01	<1.0	<0.01
BR-28-23	81.00	82.00	1.00	<1.0	<0.01	<0.01	<0.01	<0.01	<1.0	<0.01
BR-28-23	82.00	83.00	1.00	<1.0	<0.01	<0.01	<0.01	<0.01	<1.0	<0.01
BR-28-23	83.00	84.00	1.00	<1.0	<0.01	<0.01	<0.01	<0.01	<1.0	<0.01
BR-28-23	84.00	85.20	1.20	<1.0	<0.01	<0.01	<0.01	<0.01	<1.0	<0.01
BR-28-23	85.20	86.60	1.40	<1.0	<0.01	<0.01	<0.01	<0.01	<1.0	<0.01
BR-28-23	86.60	87.50	0.90	<1.0	<0.01	<0.01	<0.01	<0.01	<1.0	<0.01
BR-28-23	87.50	88.70	1.20	<1.0	<0.01	<0.01	<0.01	<0.01	<1.0	<0.01
BR-28-23	88.70	89.60	0.90	<1.0	<0.01	<0.01	<0.01	<0.01	<1.0	<0.01
BR-28-23	89.60	91.00	1.40	<1.0	<0.01	<0.01	<0.01	<0.01	<1.0	<0.01
BR-28-23	91.00	92.40	1.40	<1.0	<0.01	<0.01	<0.01	<0.01	<1.0	<0.01
BR-28-23	92.40	93.80	1.40	<1.0	<0.01	<0.01	<0.01	<0.01	<1.0	<0.01
BR-28-23	93.80	94.80	1.00	<1.0	<0.01	<0.01	<0.01	<0.01	<1.0	<0.01
BR-28-23	94.80	95.60	0.80	<1.0	<0.01	<0.01	<0.01	<0.01	<1.0	<0.01
BR-28-23	95.60	96.20	0.60	<1.0	<0.01	<0.01	0.03	<0.01	<1.0	<0.01
BR-28-23	96.20	97.10	0.90	<1.0	<0.01	<0.01	<0.01	<0.01	<1.0	<0.01
BR-28-23	97.10	98.50	1.40	<1.0	<0.01	<0.01	<0.01	<0.01	<1.0	<0.01
BR-28-23	98.50	99.30	0.80	<1.0	<0.01	<0.01	<0.01	<0.01	<1.0	<0.01
BR-28-23	99.30	100.00	0.70	<1.0	<0.01	<0.01	<0.01	<0.01	<1.0	<0.01
BR-28-23	100.00	101.00	1.00	<1.0	<0.01	<0.01	<0.01	<0.01	<1.0	<0.01
BR-28-23	101.00	102.00	1.00	<1.0	<0.01	<0.01	<0.01	<0.01	<1.0	<0.01
BR-28-23	102.00	103.00	1.00	<1.0	<0.01	<0.01	<0.01	<0.01	<1.0	0.01
BR-28-23	103.00	103.80	0.80	<1.0	<0.01	<0.01	<0.01	<0.01	<1.0	<0.01
BR-28-23	103.80	107.00	3.20	<1.0	<0.01	<0.01	<0.01	<0.01	<1.0	0.01
BR-28-23	107.00	107.70	0.70	<1.0	0.01	0.02	<0.01	0.01	<1.0	0.02
BR-28-23	107.70	110.60	2.90	<1.0	<0.01	0.04	<0.01	<0.01	<1.0	0.03
BR-28-23	110.60	111.80	1.20	<1.0	0.03	0.09	<0.01	0.02	<1.0	0.05
BR-28-23	111.80	112.80	1.00	<1.0	0.02	0.10	<0.01	0.01	<1.0	0.03
BR-28-23	112.80	113.60	0.80	2.0	0.03	0.08	<0.01	0.01	<1.0	0.03
BR-28-23	113.60	114.80	1.20	5.0	0.14	0.11	0.05	<0.01	1.5	0.01
BR-28-23	114.80	115.50	0.70	307.0	3.19	2.24	1.21	0.27	47.5	0.39
BR-28-23	115.50	116.30	0.80	325.0	3.06	2.12	1.50	0.22	21.8	0.21
BR-28-23	116.30	117.00	0.70	4.0	0.08	0.03	<0.01	<0.01	2.4	0.01
BR-28-23	117.00	118.10	1.10	8.0	0.17	0.05	0.04	<0.01	3.0	0.01
BR-28-23	118.10	119.00	0.90	4.0	0.12	0.11	0.04	0.01	<1.0	0.03
BR-28-23	119.00	120.00	1.00	<1.0	0.07	<0.01	<0.01	<0.01	<1.0	0.01
BR-28-23	120.00	121.00	1.00	4.0	0.27	0.13	0.09	<0.01	1.0	0.01
BR-28-23	121.00	121.70	0.70	<1.0	0.16	0.02	<0.01	<0.01	<1.0	0.01
BR-28-23	121.70	122.60	0.90	<1.0	0.17	0.09	<0.01	<0.01	<1.0	0.02
BR-28-23	122.60	123.50	0.90	<1.0	0.19	0.03	<0.01	<0.01	<1.0	0.02
BR-28-23	123.50	124.60	1.10	8.0	0.27	0.04	<0.01	<0.01	2.7	0.01
BR-28-23	124.60	125.30	0.70	<1.0	0.17	0.02	<0.01	<0.01	<1.0	<0.01
BR-28-23	125.30	126.00	0.70	<1.0	0.17	0.04	<0.01	<0.01	<1.0	0.01
BR-28-23	126.00	127.00	1.00	<1.0	0.04	<0.01	<0.01	<0.01	<1.0	0.01
BR-28-23	127.00	128.00	1.00	<1.0	0.03	0.01	<0.01	<0.01	<1.0	0.01
BR-28-23	128.00	129.00	1.00	<1.0	0.02	0.01	<0.01	<0.01	<1.0	0.01
BR-28-23	129.00	130.00	1.00	<1.0	0.06	0.03	<0.01	<0.01	<1.0	0.01
BR-28-23	130.00	130.50	0.50	<1.0	0.20	0.06	0.03	0.01	<1.0	0.04
BR-28-23	130.50	131.00	0.50	<1.0	0.10	0.03	0.01	0.01	<1.0	0.03
BR-28-23	131.00	131.80	0.80	<1.0	0.03	0.05	0.03	0.01	<1.0	0.05
BR-28-23	131.80	132.80	1.00	<1.0	0.01	0.03	0.02	0.02	<1.0	0.04
BR-28-23	132.80	133.60	0.80	<1.0	0.12	0.23	0.15	0.05	<1.0	0.06
BR-28-23	133.60	134.80	1.20	<1.0	0.05	<0.01	<0.01	<0.01	<1.0	0.01
BR-28-23	134.80	136.00	1.20	<1.0	0.01	<0.01	<0.01	<0.01	<1.0	0.01
BR-28-23	136.00	137.20	1.20	<1.0	0.01	0.01	<0.01	<0.01	<1.0	<0.01



Hole ID	From (m)	To (m)	Interval (m)	Ag (g/t)	Zn (%)	Pb (%)	Au (g/t)	Cu (%)	BaSO ₄ (%)	Sb (%)
BR-28-23	137.20	138.00	0.80	<1.0	<0.01	<0.01	<0.01	<0.01	<1.0	0.01
BR-28-23	138.00	139.00	1.00	<1.0	<0.01	<0.01	<0.01	<0.01	<1.0	<0.01
BR-28-23	139.00	140.10	1.10	<1.0	<0.01	<0.01	<0.01	<0.01	<1.0	0.01
BR-28-23	140.10	141.00	0.90	<1.0	0.01	<0.01	<0.01	<0.01	<1.0	0.02
BR-28-23	141.00	141.80	0.80	<1.0	0.01	<0.01	<0.01	<0.01	<1.0	0.01
BR-28-23	141.80	142.60	0.80	<1.0	0.01	<0.01	<0.01	<0.01	1.3	0.02
BR-28-23	142.60	143.60	1.00	<1.0	0.03	<0.01	<0.01	<0.01	<1.0	0.01
BR-28-23	143.60	144.80	1.20	<1.0	0.01	<0.01	<0.01	<0.01	<1.0	0.01
BR-28-23	144.80	145.80	1.00	<1.0	0.01	<0.01	<0.01	<0.01	<1.0	0.01
BR-28-23	145.80	146.30	0.50	<1.0	0.16	0.11	0.05	0.02	<1.0	0.03
BR-28-23	146.30	147.50	1.20	<1.0	<0.01	0.02	<0.01	<0.01	<1.0	0.04
BR-28-23	147.50	148.70	1.20	<1.0	0.02	0.06	<0.01	0.02	<1.0	0.03
BR-28-23	148.70	149.90	1.20	<1.0	0.02	0.01	<0.01	<0.01	<1.0	0.01
BR-28-23	149.90	151.00	1.10	<1.0	0.04	0.03	<0.01	<0.01	<1.0	0.02
BR-28-23	151.00	152.00	1.00	<1.0	0.01	0.02	<0.01	<0.01	<1.0	0.01
BR-28-23	152.00	153.00	1.00	<1.0	<0.01	0.01	<0.01	<0.01	<1.0	0.01
BR-28-23	153.00	154.00	1.00	<1.0	0.01	<0.01	<0.01	<0.01	<1.0	0.01
BR-28-23	154.00	155.00	1.00	<1.0	0.01	<0.01	<0.01	<0.01	<1.0	0.01
BR-28-23	155.00	156.00	1.00	<1.0	0.01	<0.01	<0.01	<0.01	<1.0	0.01
BR-28-23	156.00	157.00	1.00	<1.0	0.03	<0.01	<0.01	<0.01	<1.0	<0.01
BR-28-23	157.00	158.00	1.00	<1.0	0.03	<0.01	<0.01	<0.01	<1.0	<0.01
BR-28-23	158.00	159.00	1.00	10.0	0.03	0.01	<0.01	<0.01	<1.0	<0.01
BR-28-23	159.00	160.00	1.00	<1.0	0.03	<0.01	0.03	<0.01	1.4	<0.01
BR-28-23	160.00	161.00	1.00	<1.0	0.07	0.01	<0.01	<0.01	1.3	<0.01
BR-28-23	161.00	162.10	1.10	<1.0	0.02	<0.01	<0.01	<0.01	<1.0	<0.01
BR-28-23	162.10	163.30	1.20	2.0	0.06	0.02	<0.01	<0.01	<1.0	<0.01
BR-28-23	163.30	164.50	1.20	5.0	0.05	0.01	<0.01	<0.01	1.0	<0.01
BR-28-23	164.50	165.70	1.20	6.0	0.02	0.01	<0.01	<0.01	<1.0	<0.01
BR-28-23	165.70	166.60	0.90	5.0	0.02	0.01	<0.01	<0.01	<1.0	<0.01
BR-28-23	166.60	167.60	1.00	20.0	0.16	0.02	<0.01	<0.01	1.3	<0.01
BR-28-23	167.60	168.60	1.00	13.0	0.04	0.02	<0.01	<0.01	<1.0	<0.01
BR-28-23	168.60	169.80	1.20	<1.0	0.03	<0.01	<0.01	<0.01	<1.0	<0.01
BR-28-23	169.80	171.00	1.20	<1.0	0.03	<0.01	<0.01	<0.01	<1.0	<0.01
BR-28-23	171.00	172.00	1.00	<1.0	0.01	<0.01	<0.01	<0.01	<1.0	<0.01
BR-28-23	172.00	173.00	1.00	<1.0	0.01	<0.01	<0.01	<0.01	<1.0	<0.01
BR-28-23	173.00	174.00	1.00	<1.0	0.04	<0.01	<0.01	<0.01	2.0	<0.01
BR-28-23	174.00	174.80	0.80	<1.0	0.04	0.01	<0.01	<0.01	<1.0	<0.01
BR-28-23	174.80	176.00	1.20	6.0	0.10	0.03	<0.01	<0.01	1.1	<0.01
BR-28-23	176.00	176.80	0.80	<1.0	0.05	0.01	<0.01	<0.01	<1.0	<0.01
BR-28-23	176.80	178.30	1.50	<1.0	<0.01	<0.01	<0.01	<0.01	<1.0	<0.01
BR-28-23	178.30	179.50	1.20	<1.0	<0.01	<0.01	<0.01	<0.01	<1.0	<0.01
BR-28-23	179.50	180.70	1.20	<1.0	<0.01	<0.01	<0.01	<0.01	<1.0	<0.01
BR-28-23	180.70	181.90	1.20	<1.0	<0.01	<0.01	<0.01	<0.01	<1.0	<0.01
BR-28-23	181.90	183.00	1.10	<1.0	<0.01	<0.01	<0.01	<0.01	<1.0	<0.01
BR-28-23	183.00	184.00	1.00	<1.0	<0.01	<0.01	<0.01	<0.01	<1.0	<0.01
BR-28-23	184.00	185.10	1.10	<1.0	<0.01	0.01	<0.01	<0.01	<1.0	<0.01
BR-28-23	185.10	186.30	1.20	<1.0	<0.01	<0.01	<0.01	<0.01	<1.0	<0.01
BR-28-23	186.30	187.50	1.20	<1.0	<0.01	<0.01	<0.01	<0.01	<1.0	<0.01
BR-28-23	187.50	188.70	1.20	<1.0	<0.01	<0.01	<0.01	<0.01	<1.0	<0.01
BR-28-23	188.70	190.00	1.30	<1.0	<0.01	<0.01	<0.01	<0.01	<1.0	<0.01
BR-28-23	190.00	191.00	1.00	<1.0	<0.01	<0.01	<0.01	<0.01	<1.0	<0.01
BR-28-23	191.00	192.10	1.10	<1.0	<0.01	<0.01	<0.01	<0.01	<1.0	<0.01
BR-28-23	192.10	193.20	1.10	<1.0	<0.01	<0.01	<0.01	<0.01	<1.0	<0.01
BR-28-23	193.20	194.20	1.00	<1.0	<0.01	<0.01	0.01	<0.01	<1.0	<0.01
BR-28-23	194.20	195.50	1.30	<1.0	<0.01	<0.01	<0.01	<0.01	<1.0	<0.01
BR-28-23	195.50	196.40	0.90	<1.0	<0.01	<0.01	0.06	<0.01	<1.0	<0.01



Hole ID	From (m)	To (m)	Interval (m)	Ag (g/t)	Zn (%)	Pb (%)	Au (g/t)	Cu (%)	BaSO ₄ (%)	Sb (%)
BR-28-23	196.40	197.50	1.10	<1.0	<0.01	<0.01	<0.01	<0.01	<1.0	<0.01
BR-28-23	197.50	198.70	1.20	<1.0	<0.01	<0.01	<0.01	<0.01	<1.0	<0.01
BR-28-23	198.70	199.80	1.10	<1.0	<0.01	<0.01	<0.01	<0.01	<1.0	<0.01
BR-28-23	199.80	201.00	1.20	<1.0	<0.01	<0.01	<0.01	<0.01	<1.0	<0.01
BR-28-23	201.00	202.00	1.00	<1.0	<0.01	<0.01	<0.01	<0.01	<1.0	<0.01
BR-28-23	202.00	203.00	1.00	<1.0	<0.01	<0.01	<0.01	<0.01	<1.0	<0.01
BR-28-23	203.00	204.00	1.00	<1.0	<0.01	<0.01	<0.01	<0.01	<1.0	<0.01
BR-28-23	204.00	204.90	0.90	<1.0	<0.01	<0.01	<0.01	<0.01	<1.0	<0.01
BR-28-23	204.90	205.90	1.00	<1.0	<0.01	<0.01	<0.01	<0.01	<1.0	<0.01
BR-28-23	205.90	207.00	1.10	<1.0	<0.01	<0.01	<0.01	<0.01	<1.0	<0.01
BR-28-23	207.00	208.00	1.00	<1.0	<0.01	<0.01	<0.01	<0.01	<1.0	<0.01
BR-28-23	208.00	209.20	1.20	<1.0	<0.01	<0.01	<0.01	<0.01	<1.0	<0.01
BR-28-23	209.20	210.40	1.20	<1.0	<0.01	<0.01	<0.01	<0.01	<1.0	<0.01
BR-28-23	210.40	211.60	1.20	<1.0	<0.01	<0.01	0.02	<0.01	<1.0	<0.01
BR-28-23	211.60	212.70	1.10	<1.0	<0.01	<0.01	<0.01	<0.01	<1.0	<0.01
BR-28-23	212.70	214.40	1.70	<1.0	<0.01	<0.01	<0.01	<0.01	<1.0	<0.01
BR-28-23	214.40	215.60	1.20	<1.0	<0.01	<0.01	<0.01	<0.01	<1.0	<0.01
BR-28-23	215.60	216.80	1.20	<1.0	<0.01	<0.01	<0.01	<0.01	<1.0	<0.01
BR-28-23	216.80	218.00	1.20	<1.0	<0.01	<0.01	<0.01	<0.01	<1.0	<0.01
BR-28-23	218.00	219.20	1.20	<1.0	<0.01	<0.01	<0.01	<0.01	<1.0	<0.01
BR-28-23	219.20	220.40	1.20	<1.0	<0.01	<0.01	<0.01	<0.01	<1.0	<0.01
BR-28-23	220.40	221.60	1.20	<1.0	<0.01	<0.01	0.02	<0.01	<1.0	<0.01
BR-28-23	221.60	222.80	1.20	<1.0	<0.01	<0.01	<0.01	<0.01	<1.0	<0.01
BR-28-23	222.80	224.00	1.20	<1.0	<0.01	<0.01	<0.01	<0.01	<1.0	<0.01
BR-28-23	224.00	225.70	1.70	<1.0	<0.01	<0.01	<0.01	<0.01	<1.0	<0.01
BR-28-23	225.70	226.90	1.20	<1.0	<0.01	<0.01	<0.01	<0.01	<1.0	<0.01
BR-28-23	226.90	228.20	1.30	<1.0	<0.01	<0.01	<0.01	<0.01	<1.0	<0.01
BR-28-23	228.20	229.50	1.30	<1.0	<0.01	<0.01	<0.01	<0.01	<1.0	<0.01
BR-28-23	229.50	230.90	1.40	<1.0	<0.01	<0.01	<0.01	<0.01	<1.0	<0.01
BR-28-23	230.90	232.10	1.20	<1.0	<0.01	<0.01	<0.01	<0.01	<1.0	<0.01
BR-28-23	232.10	233.20	1.10	<1.0	<0.01	<0.01	<0.01	<0.01	<1.0	<0.01
BR-28-23	233.20	234.40	1.20	<1.0	<0.01	<0.01	<0.01	<0.01	<1.0	<0.01
BR-28-23	234.40	235.60	1.20	<1.0	<0.01	<0.01	<0.01	<0.01	<1.0	<0.01
BR-28-23	235.60	236.80	1.20	<1.0	<0.01	<0.01	<0.01	<0.01	<1.0	<0.01
BR-28-23	236.80	238.00	1.20	<1.0	<0.01	<0.01	<0.01	<0.01	<1.0	<0.01
BR-28-23	238.00	239.20	1.20	<1.0	<0.01	<0.01	<0.01	<0.01	<1.0	<0.01
BR-28-23	239.20	240.40	1.20	<1.0	<0.01	<0.01	<0.01	<0.01	<1.0	<0.01
BR-28-23	240.40	241.60	1.20	<1.0	<0.01	<0.01	<0.01	<0.01	<1.0	<0.01
BR-28-23	241.60	242.90	1.30	<1.0	<0.01	<0.01	<0.01	<0.01	<1.0	<0.01
BR-28-23	242.90	244.00	1.10	<1.0	<0.01	<0.01	<0.01	<0.01	<1.0	<0.01
BR-28-23	244.00	245.20	1.20	<1.0	<0.01	<0.01	<0.01	<0.01	<1.0	<0.01
BR-28-23	245.20	246.60	1.40	<1.0	<0.01	<0.01	<0.01	<0.01	<1.0	<0.01
BR-28-23	246.60	247.90	1.30	<1.0	<0.01	<0.01	<0.01	<0.01	<1.0	<0.01
BR-28-23	247.90	249.10	1.20	<1.0	<0.01	<0.01	<0.01	<0.01	<1.0	<0.01
BR-28-23	249.10	250.10	1.00	<1.0	<0.01	<0.01	<0.01	<0.01	<1.0	<0.01
BR-28-23	250.10	251.20	1.10	<1.0	<0.01	<0.01	<0.01	<0.01	<1.0	<0.01
BR-28-23	251.20	252.40	1.20	<1.0	<0.01	<0.01	<0.01	<0.01	<1.0	<0.01
BR-28-23	252.40	253.50	1.10	<1.0	<0.01	<0.01	<0.01	<0.01	<1.0	<0.01
BR-28-23	253.50	255.00	1.50	<1.0	<0.01	<0.01	<0.01	<0.01	<1.0	<0.01
BR-28-23	255.00	256.40	1.40	<1.0	0.01	0.01	<0.01	0.01	9.4	<0.01
BR-28-23	256.40	257.40	1.00	<1.0	0.01	<0.01	<0.01	<0.01	2.0	<0.01
BR-28-23	257.40	258.60	1.20	<1.0	<0.01	<0.01	<0.01	<0.01	<1.0	<0.01
BR-28-23	258.60	259.80	1.20	<1.0	<0.01	<0.01	<0.01	<0.01	<1.0	<0.01
BR-28-23	259.80	260.90	1.10	<1.0	<0.01	<0.01	<0.01	<0.01	<1.0	<0.01
BR-28-23	260.90	263.00	2.10	<1.0	<0.01	<0.01	<0.01	<0.01	<1.0	<0.01
BR-28-23	263.00	263.50	0.50	<1.0	0.02	0.02	<0.01	0.01	23.7	<0.01



Hole ID	From (m)	To (m)	Interval (m)	Ag (g/t)	Zn (%)	Pb (%)	Au (g/t)	Cu (%)	BaSO ₄ (%)	Sb (%)
BR-28-23	263.50	264.50	1.00	<1.0	0.01	<0.01	<0.01	<0.01	84.9	<0.01
BR-28-23	264.50	265.50	1.00	<1.0	<0.01	<0.01	<0.01	<0.01	84.9	<0.01
BR-28-23	265.50	266.50	1.00	<1.0	<0.01	<0.01	<0.01	<0.01	84.9	<0.01
BR-28-23	266.50	267.50	1.00	<1.0	<0.01	<0.01	<0.01	<0.01	84.9	<0.01
BR-28-23	267.50	268.50	1.00	<1.0	0.01	0.02	0.08	<0.01	84.9	<0.01
BR-28-23	268.50	269.30	0.80	1,031.0	17.63	27.72	17.40	3.67	<1.0	0.14
BR-28-23	269.30	270.00	0.70	759.0	30.00	18.18	7.07	5.61	<1.0	0.21
BR-28-23	270.00	270.60	0.60	875.0	31.32	22.68	12.20	4.12	<1.0	0.19
BR-28-23	270.60	271.60	1.00	173.0	1.37	0.79	0.82	0.18	<1.0	0.08
BR-28-23	271.60	272.80	1.20	24.0	0.24	0.14	0.05	0.01	1.1	<0.01
BR-28-23	272.80	274.00	1.20	51.0	0.34	0.12	0.05	<0.01	1.1	<0.01
BR-28-23	274.00	275.00	1.00	4.0	0.07	0.01	<0.01	<0.01	<1.0	<0.01
BR-28-23	275.00	276.00	1.00	6.0	0.19	0.06	0.01	<0.01	<1.0	<0.01
BR-28-23	276.00	277.00	1.00	7.0	0.22	0.05	0.04	<0.01	<1.0	<0.01
BR-28-23	277.00	278.00	1.00	<1.0	0.02	0.03	0.06	<0.01	1.1	<0.01
BR-28-23	278.00	279.00	1.00	3.0	0.02	0.01	0.03	0.09	<1.0	0.03
BR-28-23	279.00	280.00	1.00	<1.0	0.01	<0.01	0.01	0.01	<1.0	0.01
BR-28-23	280.00	281.20	1.20	2.0	0.24	0.26	0.02	0.01	<1.0	<0.01
BR-28-23	281.20	282.40	1.20	2.0	0.02	0.01	0.09	<0.01	2.1	<0.01
BR-28-23	282.40	283.40	1.00	<1.0	0.02	0.01	<0.01	0.01	<1.0	0.01
BR-28-23	283.40	284.20	0.80	3.0	0.02	0.16	0.09	0.07	<1.0	0.03
BR-28-23	284.20	285.40	1.20	<1.0	0.01	<0.01	<0.01	<0.01	<1.0	<0.01
BR-28-23	285.40	286.60	1.20	<1.0	<0.01	<0.01	0.01	0.01	<1.0	0.01
BR-28-23	286.60	287.80	1.20	<1.0	0.01	<0.01	<0.01	<0.01	<1.0	<0.01
BR-28-23	287.80	289.00	1.20	<1.0	0.05	<0.01	<0.01	0.01	<1.0	0.01
BR-28-23	289.00	290.00	1.00	<1.0	<0.01	<0.01	0.02	<0.01	<1.0	<0.01
BR-28-23	290.00	291.10	1.10	<1.0	0.01	<0.01	0.03	<0.01	<1.0	<0.01
BR-28-23	291.10	292.30	1.20	<1.0	0.02	<0.01	0.01	<0.01	<1.0	<0.01
BR-28-23	292.30	293.50	1.20	<1.0	0.02	<0.01	0.02	<0.01	<1.0	<0.01
BR-28-23	293.50	294.70	1.20	<1.0	0.02	<0.01	0.02	<0.01	<1.0	<0.01
BR-28-23	294.70	295.70	1.00	<1.0	0.01	<0.01	<0.01	<0.01	<1.0	<0.01
BR-28-23	295.70	296.70	1.00	<1.0	<0.01	<0.01	0.02	<0.01	<1.0	<0.01
BR-28-23	296.70	297.90	1.20	<1.0	<0.01	<0.01	0.03	<0.01	<1.0	<0.01
BR-28-23	297.90	299.00	1.10	<1.0	<0.01	<0.01	0.03	<0.01	<1.0	<0.01
BR-28-23	299.00	300.00	1.00	<1.0	<0.01	<0.01	<0.01	<0.01	<1.0	<0.01
BR-28-23	300.00	301.00	1.00	<1.0	<0.01	<0.01	<0.01	<0.01	<1.0	<0.01
BR-28-23	301.00	302.00	1.00	<1.0	<0.01	<0.01	<0.01	<0.01	<1.0	<0.01
BR-28-23	302.00	303.00	1.00	<1.0	<0.01	<0.01	0.01	<0.01	<1.0	<0.01
BR-28-23	303.00	303.90	0.90	<1.0	0.01	<0.01	0.01	<0.01	<1.0	<0.01
BR-28-23	303.90	305.00	1.10	<1.0	<0.01	<0.01	<0.01	<0.01	<1.0	<0.01
BR-28-23	305.00	306.00	1.00	5.0	0.17	0.20	0.43	0.03	<1.0	0.01
BR-28-23	306.00	307.00	1.00	<1.0	<0.01	<0.01	<0.01	<0.01	<1.0	<0.01
BR-28-23	307.00	308.00	1.00	<1.0	<0.01	<0.01	<0.01	<0.01	<1.0	<0.01
BR-28-23	308.00	309.10	1.10	<1.0	<0.01	<0.01	<0.01	<0.01	<1.0	<0.01
BR-28-23	309.10	310.30	1.20	<1.0	<0.01	<0.01	<0.01	<0.01	<1.0	<0.01
BR-28-23	310.30	311.20	0.90	<1.0	<0.01	<0.01	<0.01	<0.01	<1.0	<0.01
BR-28-23	311.20	312.20	1.00	<1.0	<0.01	<0.01	<0.01	<0.01	<1.0	<0.01
BR-28-23	312.20	313.20	1.00	<1.0	0.01	<0.01	<0.01	<0.01	<1.0	<0.01
BR-28-23	313.20	314.00	0.80	<1.0	<0.01	<0.01	<0.01	<0.01	<1.0	<0.01
BR-28-23	314.00	314.90	0.90	<1.0	<0.01	<0.01	<0.01	<0.01	<1.0	<0.01
BR-28-23	314.90	316.00	1.10	<1.0	<0.01	<0.01	<0.01	<0.01	<1.0	<0.01
BR-28-23	316.00	317.10	1.10	<1.0	<0.01	<0.01	<0.01	<0.01	<1.0	<0.01
BR-28-23	317.10	318.20	1.10	<1.0	0.01	<0.01	<0.01	<0.01	<1.0	<0.01
BR-28-23	318.20	319.30	1.10	<1.0	0.01	<0.01	<0.01	<0.01	<1.0	<0.01
BR-28-23	319.30	320.40	1.10	<1.0	0.01	<0.01	<0.01	<0.01	<1.0	<0.01
BR-28-23	320.40	321.50	1.10	<1.0	<0.01	<0.01	<0.01	<0.01	<1.0	<0.01



Hole ID	From (m)	To (m)	Interval (m)	Ag (g/t)	Zn (%)	Pb (%)	Au (g/t)	Cu (%)	BaSO ₄ (%)	Sb (%)
BR-28-23	321.50	322.60	1.10	<1.0	0.01	<0.01	<0.01	<0.01	<1.0	<0.01
BR-28-23	322.60	323.60	1.00	<1.0	0.01	<0.01	<0.01	<0.01	<1.0	<0.01
BR-28-23	323.60	324.80	1.20	<1.0	0.01	<0.01	<0.01	<0.01	<1.0	<0.01
BR-28-23	324.80	326.00	1.20	<1.0	0.01	<0.01	<0.01	<0.01	<1.0	<0.01
BR-28-23	326.00	327.20	1.20	<1.0	0.01	<0.01	<0.01	<0.01	<1.0	<0.01
BR-28-23	327.20	328.20	1.00	<1.0	0.01	<0.01	<0.01	<0.01	<1.0	<0.01
BR-28-23	328.20	329.00	0.80	<1.0	<0.01	<0.01	<0.01	<0.01	<1.0	<0.01
BR-28-23	329.00	330.00	1.00	<1.0	<0.01	<0.01	<0.01	<0.01	<1.0	<0.01
BR-28-23	330.00	330.90	0.90	<1.0	<0.01	<0.01	<0.01	<0.01	<1.0	<0.01
BR-28-23	330.90	332.00	1.10	<1.0	<0.01	<0.01	<0.01	<0.01	<1.0	<0.01
BR-28-23	332.00	333.00	1.00	<1.0	<0.01	<0.01	<0.01	<0.01	<1.0	<0.01
BR-28-23	333.00	334.00	1.00	<1.0	<0.01	<0.01	<0.01	<0.01	<1.0	<0.01
BR-28-23	334.00	335.00	1.00	<1.0	<0.01	<0.01	<0.01	<0.01	<1.0	<0.01
BR-28-23	335.00	336.00	1.00	<1.0	<0.01	<0.01	<0.01	<0.01	<1.0	<0.01
BR-28-23	336.00	337.00	1.00	<1.0	<0.01	<0.01	<0.01	<0.01	<1.0	<0.01
BR-28-23	337.00	338.00	1.00	<1.0	<0.01	<0.01	<0.01	<0.01	<1.0	<0.01
BR-28-23	338.00	339.00	1.00	<1.0	<0.01	<0.01	<0.01	<0.01	<1.0	<0.01
BR-28-23	339.00	340.00	1.00	<1.0	<0.01	<0.01	<0.01	<0.01	<1.0	<0.01
BR-28-23	340.00	341.20	1.20	<1.0	<0.01	<0.01	<0.01	<0.01	<1.0	<0.01
BR-29A-23	0.00	105.30	105.30	Interval not sampled						
BR-29A-23	105.30	106.50	1.20	<1.0	<0.01	<0.01	<0.01	0.01	<1.0	<0.01
BR-29A-23	106.50	107.70	1.20	<1.0	<0.01	<0.01	<0.01	<0.01	<1.0	<0.01
BR-29A-23	107.70	108.70	1.00	<1.0	<0.01	<0.01	<0.01	<0.01	<1.0	<0.01
BR-29A-23	108.70	109.80	1.10	<1.0	<0.01	<0.01	<0.01	<0.01	<1.0	<0.01
BR-29A-23	109.80	111.00	1.20	<1.0	<0.01	<0.01	<0.01	<0.01	<1.0	<0.01
BR-29A-23	111.00	111.90	0.90	<1.0	<0.01	<0.01	<0.01	<0.01	<1.0	<0.01
BR-29A-23	111.90	113.00	1.10	<1.0	<0.01	<0.01	<0.01	0.01	<1.0	<0.01
BR-29A-23	113.00	114.00	1.00	<1.0	<0.01	<0.01	<0.01	0.01	<1.0	<0.01
BR-29A-23	114.00	115.10	1.10	<1.0	<0.01	<0.01	<0.01	<0.01	<1.0	<0.01
BR-29A-23	115.10	116.00	0.90	<1.0	<0.01	<0.01	<0.01	<0.01	<1.0	<0.01
BR-29A-23	116.00	117.00	1.00	<1.0	<0.01	<0.01	<0.01	<0.01	<1.0	<0.01
BR-29A-23	117.00	118.00	1.00	<1.0	<0.01	<0.01	<0.01	<0.01	<1.0	<0.01
BR-29A-23	118.00	119.00	1.00	<1.0	<0.01	<0.01	<0.01	<0.01	<1.0	<0.01
BR-29A-23	119.00	120.20	1.20	<1.0	<0.01	<0.01	<0.01	<0.01	<1.0	<0.01
BR-29A-23	120.20	121.60	1.40	<1.0	<0.01	<0.01	<0.01	<0.01	<1.0	<0.01
BR-29A-23	121.60	122.60	1.00	<1.0	0.01	0.01	<0.01	<0.01	<1.0	<0.01
BR-29A-23	122.60	123.60	1.00	<1.0	0.01	<0.01	<0.01	<0.01	<1.0	<0.01
BR-29A-23	123.60	124.70	1.10	<1.0	0.01	0.02	<0.01	<0.01	<1.0	0.01
BR-29A-23	124.70	125.70	1.00	<1.0	<0.01	<0.01	<0.01	<0.01	<1.0	<0.01
BR-29A-23	125.70	126.70	1.00	<1.0	<0.01	<0.01	0.01	<0.01	<1.0	<0.01
BR-29A-23	126.70	127.50	0.80	<1.0	<0.01	<0.01	<0.01	<0.01	<1.0	0.01
BR-29A-23	127.50	128.70	1.20	<1.0	<0.01	<0.01	0.02	<0.01	<1.0	<0.01
BR-29A-23	128.70	129.80	1.10	<1.0	<0.01	<0.01	<0.01	<0.01	<1.0	0.01
BR-29A-23	129.80	131.00	1.20	<1.0	<0.01	<0.01	0.01	0.01	<1.0	0.01
BR-29A-23	131.00	132.00	1.00	<1.0	<0.01	<0.01	0.02	<0.01	<1.0	0.01
BR-29A-23	132.00	132.80	0.80	<1.0	<0.01	0.01	0.02	<0.01	<1.0	0.01
BR-29A-23	132.80	133.80	1.00	<1.0	0.01	0.07	0.02	<0.01	<1.0	0.01
BR-29A-23	133.80	134.70	0.90	<1.0	0.01	0.01	0.01	<0.01	<1.0	0.01
BR-29A-23	134.70	135.90	1.20	<1.0	<0.01	0.01	<0.01	<0.01	<1.0	0.02
BR-29A-23	135.90	137.10	1.20	<1.0	<0.01	0.01	0.01	<0.01	<1.0	0.03
BR-29A-23	137.10	138.30	1.20	<1.0	<0.01	0.01	<0.01	0.01	<1.0	0.03
BR-29A-23	138.30	139.50	1.20	<1.0	<0.01	<0.01	0.02	<0.01	<1.0	0.03
BR-29A-23	139.50	140.50	1.00	<1.0	0.01	0.06	<0.01	0.01	<1.0	0.03
BR-29A-23	140.50	141.50	1.00	<1.0	0.02	0.11	0.08	0.03	<1.0	0.03
BR-29A-23	141.50	142.40	0.90	6.0	0.08	0.13	0.01	0.01	1.6	0.07
BR-29A-23	142.40	143.20	0.80	<1.0	0.01	0.02	0.01	<0.01	<1.0	0.03



Hole ID	From (m)	To (m)	Interval (m)	Ag (g/t)	Zn (%)	Pb (%)	Au (g/t)	Cu (%)	BaSO ₄ (%)	Sb (%)
BR-29A-23	143.20	144.00	0.80	107.0	1.15	1.48	1.18	0.71	62.6	0.75
BR-29A-23	144.00	145.00	1.00	146.0	0.98	2.14	0.88	0.68	62.5	0.75
BR-29A-23	145.00	145.60	0.60	62.0	0.58	0.92	0.54	0.23	<1.0	0.36
BR-29A-23	145.60	146.20	0.60	59.0	1.11	1.59	0.35	0.20	3.4	0.31
BR-29A-23	146.20	147.20	1.00	32.0	1.69	0.56	0.44	0.11	4.7	0.17
BR-29A-23	147.20	148.20	1.00	197.0	3.90	3.41	1.48	1.33	30.1	0.50
BR-29A-23	148.20	149.00	0.80	249.0	7.48	3.26	0.81	1.33	27.1	0.78
BR-29A-23	149.00	150.00	1.00	34.0	0.82	0.37	0.43	0.46	11.0	0.38
BR-29A-23	150.00	150.50	0.50	3.0	0.02	0.10	0.06	0.13	5.1	0.10
BR-29A-23	150.50	151.70	1.20	<1.0	<0.01	0.01	0.02	<0.01	<1.0	<0.01
BR-29A-23	151.70	152.80	1.10	<1.0	0.01	0.02	0.02	<0.01	<1.0	<0.01
BR-29A-23	152.80	154.00	1.20	<1.0	<0.01	0.11	<0.01	<0.01	<1.0	<0.01
BR-29A-23	154.00	154.50	0.50	<1.0	0.01	0.07	0.03	<0.01	1.3	0.01
BR-29A-23	154.50	155.50	1.00	<1.0	<0.01	0.05	<0.01	<0.01	<1.0	<0.01
BR-29A-23	155.50	156.50	1.00	<1.0	<0.01	0.03	<0.01	<0.01	<1.0	<0.01
BR-29A-23	156.50	157.50	1.00	<1.0	0.04	0.01	0.01	<0.01	<1.0	<0.01
BR-29A-23	157.50	158.70	1.20	<1.0	0.01	<0.01	<0.01	<0.01	<1.0	<0.01
BR-29A-23	158.70	159.90	1.20	<1.0	<0.01	0.01	<0.01	<0.01	<1.0	0.01
BR-29A-23	159.90	161.00	1.10	<1.0	<0.01	<0.01	<0.01	<0.01	<1.0	0.01
BR-29A-23	161.00	162.00	1.00	<1.0	<0.01	<0.01	<0.01	<0.01	<1.0	<0.01
BR-29A-23	162.00	162.90	0.90	<1.0	0.01	<0.01	<0.01	<0.01	<1.0	<0.01
BR-29A-23	162.90	164.00	1.10	<1.0	<0.01	<0.01	<0.01	<0.01	<1.0	0.01
BR-29A-23	164.00	165.00	1.00	<1.0	<0.01	<0.01	<0.01	<0.01	<1.0	<0.01
BR-29A-23	165.00	166.00	1.00	<1.0	0.02	<0.01	<0.01	<0.01	<1.0	<0.01
BR-29A-23	166.00	166.90	0.90	<1.0	0.01	<0.01	<0.01	<0.01	<1.0	<0.01
BR-29A-23	166.90	168.00	1.10	<1.0	0.01	0.01	<0.01	<0.01	<1.0	<0.01
BR-29A-23	168.00	169.10	1.10	<1.0	0.09	0.01	<0.01	<0.01	<1.0	<0.01
BR-29A-23	169.10	169.70	0.60	<1.0	0.01	<0.01	<0.01	<0.01	<1.0	<0.01
BR-29A-23	169.70	170.80	1.10	<1.0	0.01	<0.01	<0.01	<0.01	<1.0	0.06
BR-29A-23	170.80	171.80	1.00	<1.0	0.01	<0.01	<0.01	<0.01	<1.0	0.01
BR-29A-23	171.80	172.40	0.60	<1.0	0.01	<0.01	<0.01	<0.01	<1.0	0.01
BR-29A-23	172.40	173.40	1.00	<1.0	0.01	<0.01	<0.01	<0.01	<1.0	<0.01
BR-29A-23	173.40	174.40	1.00	<1.0	0.01	<0.01	<0.01	<0.01	<1.0	0.01
BR-29A-23	174.40	175.60	1.20	<1.0	<0.01	0.01	<0.01	<0.01	<1.0	0.01
BR-29A-23	175.60	176.80	1.20	<1.0	0.01	<0.01	<0.01	<0.01	<1.0	0.01
BR-29A-23	176.80	177.50	0.70	<1.0	0.01	<0.01	<0.01	<0.01	<1.0	0.01
BR-29A-23	177.50	178.20	0.70	<1.0	0.01	<0.01	<0.01	<0.01	<1.0	<0.01
BR-29A-23	178.20	179.20	1.00	<1.0	0.01	<0.01	<0.01	<0.01	<1.0	0.01
BR-29A-23	179.20	180.10	0.90	<1.0	0.02	0.01	<0.01	<0.01	<1.0	0.01
BR-29A-23	180.10	181.00	0.90	<1.0	0.01	<0.01	<0.01	<0.01	<1.0	<0.01
BR-29A-23	181.00	182.00	1.00	<1.0	0.01	<0.01	<0.01	<0.01	<1.0	<0.01
BR-29A-23	182.00	183.20	1.20	<1.0	0.01	<0.01	<0.01	<0.01	<1.0	<0.01
BR-29A-23	183.20	184.20	1.00	<1.0	0.01	<0.01	<0.01	<0.01	<1.0	<0.01
BR-29A-23	184.20	185.20	1.00	<1.0	0.01	<0.01	<0.01	<0.01	1.1	<0.01
BR-29A-23	185.20	186.20	1.00	<1.0	0.01	<0.01	<0.01	<0.01	<1.0	<0.01
BR-29A-23	186.20	187.10	0.90	<1.0	0.01	<0.01	<0.01	<0.01	<1.0	<0.01
BR-29A-23	187.10	187.80	0.70	<1.0	0.04	0.02	<0.01	<0.01	<1.0	<0.01
BR-29A-23	187.80	189.00	1.20	<1.0	<0.01	<0.01	<0.01	<0.01	<1.0	0.01
BR-29A-23	189.00	189.70	0.70	<1.0	<0.01	<0.01	<0.01	<0.01	<1.0	<0.01
BR-29A-23	189.70	190.60	0.90	<1.0	<0.01	<0.01	<0.01	<0.01	<1.0	<0.01
BR-29A-23	190.60	191.60	1.00	<1.0	<0.01	<0.01	<0.01	<0.01	<1.0	0.01
BR-29A-23	191.60	192.80	1.20	<1.0	<0.01	<0.01	<0.01	<0.01	<1.0	0.01
BR-29A-23	192.80	194.00	1.20	<1.0	<0.01	<0.01	<0.01	<0.01	<1.0	<0.01
BR-29A-23	194.00	195.70	1.70	<1.0	<0.01	<0.01	<0.01	<0.01	<1.0	<0.01
BR-29A-23	195.70	196.50	0.80	<1.0	<0.01	<0.01	<0.01	<0.01	<1.0	<0.01
BR-29A-23	196.50	197.20	0.70	<1.0	<0.01	<0.01	<0.01	<0.01	<1.0	<0.01



Hole ID	From (m)	To (m)	Interval (m)	Ag (g/t)	Zn (%)	Pb (%)	Au (g/t)	Cu (%)	BaSO ₄ (%)	Sb (%)
BR-29A-23	197.20	198.30	1.10	<1.0	<0.01	<0.01	<0.01	<0.01	<1.0	<0.01
BR-29A-23	198.30	200.00	1.70	<1.0	<0.01	<0.01	<0.01	<0.01	<1.0	<0.01
BR-29A-23	200.00	201.00	1.00	<1.0	<0.01	<0.01	<0.01	<0.01	<1.0	<0.01
BR-29A-23	201.00	202.00	1.00	<1.0	<0.01	<0.01	<0.01	<0.01	<1.0	<0.01
BR-29A-23	202.00	203.00	1.00	<1.0	<0.01	<0.01	<0.01	<0.01	<1.0	<0.01
BR-29A-23	203.00	204.00	1.00	<1.0	<0.01	<0.01	<0.01	<0.01	<1.0	<0.01
BR-29A-23	204.00	205.00	1.00	<1.0	<0.01	<0.01	<0.01	<0.01	1.3	<0.01
BR-29A-23	205.00	206.00	1.00	<1.0	<0.01	<0.01	<0.01	<0.01	<1.0	<0.01
BR-29A-23	206.00	207.00	1.00	<1.0	<0.01	<0.01	<0.01	<0.01	<1.0	<0.01
BR-29A-23	207.00	208.00	1.00	<1.0	<0.01	<0.01	<0.01	<0.01	<1.0	<0.01
BR-29A-23	208.00	209.00	1.00	<1.0	<0.01	<0.01	<0.01	<0.01	<1.0	<0.01
BR-29A-23	209.00	209.80	0.80	<1.0	<0.01	<0.01	<0.01	<0.01	<1.0	<0.01
BR-29A-23	209.80	211.00	1.20	<1.0	<0.01	<0.01	<0.01	<0.01	<1.0	<0.01
BR-29A-23	211.00	212.00	1.00	<1.0	<0.01	<0.01	<0.01	<0.01	<1.0	<0.01
BR-29A-23	212.00	213.00	1.00	<1.0	<0.01	<0.01	<0.01	<0.01	<1.0	<0.01
BR-29A-23	213.00	214.00	1.00	<1.0	<0.01	<0.01	<0.01	<0.01	<1.0	<0.01
BR-29A-23	214.00	215.00	1.00	<1.0	<0.01	<0.01	<0.01	<0.01	<1.0	<0.01
BR-29A-23	215.00	216.00	1.00	<1.0	0.01	<0.01	0.02	<0.01	<1.0	<0.01
BR-29A-23	216.00	217.00	1.00	<1.0	<0.01	<0.01	0.05	<0.01	<1.0	<0.01
BR-29A-23	217.00	218.00	1.00	<1.0	<0.01	<0.01	<0.01	<0.01	<1.0	<0.01
BR-29A-23	218.00	219.00	1.00	<1.0	<0.01	<0.01	<0.01	<0.01	<1.0	<0.01
BR-29A-23	219.00	220.00	1.00	<1.0	<0.01	<0.01	<0.01	<0.01	<1.0	<0.01
BR-29A-23	220.00	221.00	1.00	<1.0	<0.01	<0.01	<0.01	<0.01	<1.0	<0.01
BR-29A-23	221.00	222.00	1.00	<1.0	<0.01	<0.01	<0.01	<0.01	<1.0	<0.01
BR-29A-23	222.00	223.00	1.00	<1.0	<0.01	<0.01	<0.01	<0.01	<1.0	<0.01
BR-29A-23	223.00	224.00	1.00	<1.0	<0.01	<0.01	<0.01	<0.01	<1.0	<0.01
BR-29A-23	224.00	225.00	1.00	<1.0	<0.01	<0.01	<0.01	<0.01	<1.0	<0.01
BR-29A-23	225.00	226.00	1.00	<1.0	<0.01	<0.01	<0.01	<0.01	<1.0	<0.01
BR-29A-23	226.00	227.00	1.00	<1.0	0.01	<0.01	<0.01	<0.01	<1.0	<0.01
BR-29A-23	227.00	228.00	1.00	<1.0	<0.01	<0.01	<0.01	<0.01	<1.0	<0.01
BR-29A-23	228.00	229.00	1.00	<1.0	<0.01	<0.01	<0.01	<0.01	<1.0	<0.01
BR-29A-23	229.00	230.00	1.00	<1.0	0.01	<0.01	<0.01	<0.01	<1.0	<0.01
BR-29A-23	230.00	231.00	1.00	<1.0	0.01	<0.01	<0.01	<0.01	<1.0	<0.01
BR-29A-23	231.00	232.00	1.00	<1.0	<0.01	<0.01	<0.01	<0.01	<1.0	<0.01
BR-29A-23	232.00	233.00	1.00	<1.0	0.01	<0.01	<0.01	<0.01	<1.0	<0.01
BR-29A-23	233.00	234.00	1.00	<1.0	<0.01	<0.01	<0.01	<0.01	<1.0	<0.01
BR-29A-23	234.00	235.00	1.00	<1.0	<0.01	<0.01	<0.01	<0.01	<1.0	<0.01
BR-29A-23	235.00	236.00	1.00	<1.0	<0.01	<0.01	<0.01	<0.01	<1.0	<0.01
BR-29A-23	236.00	236.60	0.60	7.0	0.01	<0.01	<0.01	<0.01	<1.0	<0.01
BR-29A-23	236.60	237.20	0.60	2,491.0	11.80	19.45	2.84	0.99	11.1	0.20
BR-29A-23	237.20	238.00	0.80	482.0	7.58	5.55	1.72	0.38	63.4	0.05
BR-29A-23	238.00	239.00	1.00	901.0	13.35	9.51	3.00	0.50	56.0	0.18
BR-29A-23	239.00	240.00	1.00	1,020.0	22.94	9.42	2.51	0.50	43.8	0.15
BR-29A-23	240.00	241.00	1.00	285.0	14.31	3.90	1.38	0.22	68.4	0.08
BR-29A-23	241.00	242.10	1.10	232.0	13.49	4.83	1.2	0.24	63.5	0.09
BR-29A-23	242.10	243.00	0.90	174.0	13.46	4.31	1.03	0.31	66.2	0.07
BR-29A-23	243.00	244.00	1.00	168.0	12.03	4.69	0.84	0.21	73.5	0.03
BR-29A-23	244.00	245.00	1.00	166.0	14.04	5.08	0.91	0.34	64.1	0.05
BR-29A-23	245.00	246.00	1.00	120.0	14.74	6.15	1.23	0.40	67.6	0.04
BR-29A-23	246.00	247.00	1.00	135.0	20.12	6.96	1.65	0.85	40.2	0.08
BR-29A-23	247.00	248.00	1.00	205.0	25.92	17.6	1.50	2.02	20.3	0.22
BR-29A-23	248.00	248.80	0.80	204.0	34.74	23.12	1.58	2.64	5.4	0.32
BR-29A-23	248.80	249.60	0.80	3.0	0.13	0.13	0.05	0.05	<1.0	0.01
BR-29A-23	249.60	250.80	1.20	<1.0	0.09	0.03	0.06	<0.01	<1.0	<0.01
BR-29A-23	250.80	252.00	1.20	<1.0	0.05	0.03	0.08	<0.01	<1.0	<0.01
BR-29A-23	252.00	253.00	1.00	4.0	0.18	0.06	0.09	<0.01	<1.0	<0.01



Hole ID	From (m)	To (m)	Interval (m)	Ag (g/t)	Zn (%)	Pb (%)	Au (g/t)	Cu (%)	BaSO ₄ (%)	Sb (%)
BR-29A-23	253.00	253.70	0.70	73.0	5.47	2.68	0.33	0.31	38.0	0.12
BR-29A-23	253.70	254.90	1.20	2.0	0.14	0.07	0.09	<0.01	1.4	<0.01
BR-29A-23	254.90	255.80	0.90	357.0	6.84	8.82	0.49	1.08	15.9	0.29
BR-29A-23	255.80	256.40	0.60	75.0	6.48	3.62	0.26	0.18	34.2	0.06
BR-29A-23	256.40	257.60	1.20	3.0	0.22	0.05	0.08	<0.01	3.1	<0.01
BR-29A-23	257.60	258.80	1.20	16.0	0.48	0.51	0.10	0.03	4.0	0.01
BR-29A-23	258.80	260.00	1.20	20.0	3.38	1.43	0.15	0.03	9.2	0.01
BR-29A-23	260.00	261.00	1.00	6.0	0.28	0.06	0.13	<0.01	1.6	<0.01
BR-29A-23	261.00	262.00	1.00	<1.0	0.05	0.02	0.08	<0.01	<1.0	<0.01
BR-29A-23	262.00	263.00	1.00	<1.0	0.02	<0.01	0.04	<0.01	<1.0	<0.01
BR-29A-23	263.00	264.00	1.00	5.0	0.11	0.06	0.04	<0.01	<1.0	0.01
BR-29A-23	264.00	265.00	1.00	5.0	0.24	0.08	0.10	<0.01	1.1	<0.01
BR-29A-23	265.00	266.00	1.00	4.0	0.06	0.04	0.12	<0.01	<1.0	<0.01
BR-29A-23	266.00	267.00	1.00	9.0	0.19	0.29	0.12	0.01	2.1	<0.01
BR-29A-23	267.00	268.00	1.00	<1.0	0.02	0.03	0.03	<0.01	<1.0	<0.01
BR-29A-23	268.00	269.20	1.20	4.0	<0.01	0.01	0.07	<0.01	<1.0	<0.01
BR-29A-23	269.20	270.00	0.80	3.0	0.19	0.12	0.12	<0.01	<1.0	<0.01
BR-29A-23	270.00	271.20	1.20	51.0	1.20	4.03	0.14	0.19	4.9	0.1
BR-29A-23	271.20	272.00	0.80	<1.0	0.05	0.02	0.04	<0.01	1.2	<0.01
BR-29A-23	272.00	273.00	1.00	3.0	0.22	0.07	0.12	<0.01	2.2	<0.01
BR-29A-23	273.00	274.00	1.00	<1.0	0.03	<0.01	0.04	<0.01	<1.0	<0.01
BR-29A-23	274.00	275.00	1.00	<1.0	0.02	<0.01	<0.01	<0.01	<1.0	<0.01
BR-29A-23	275.00	276.00	1.00	3.0	0.03	0.09	0.02	0.06	<1.0	0.04
BR-29A-23	276.00	277.00	1.00	<1.0	0.03	0.01	0.03	<0.01	<1.0	<0.01
BR-29A-23	277.00	277.80	0.80	<1.0	0.08	0.02	0.05	<0.01	<1.0	<0.01
BR-29A-23	277.80	278.40	0.60	<1.0	0.20	0.07	0.04	<0.01	<1.0	<0.01
BR-29A-23	278.40	279.30	0.90	<1.0	0.12	0.01	0.02	<0.01	<1.0	<0.01
BR-29A-23	279.30	280.20	0.90	3.0	0.04	<0.01	0.01	<0.01	<1.0	0.01
BR-29A-23	280.20	281.00	0.80	<1.0	0.06	<0.01	0.01	<0.01	<1.0	0.01
BR-29A-23	281.00	282.00	1.00	<1.0	<0.01	<0.01	0.01	<0.01	<1.0	<0.01
BR-29A-23	282.00	283.00	1.00	<1.0	0.02	<0.01	0.01	<0.01	<1.0	<0.01
BR-29A-23	283.00	284.00	1.00	<1.0	0.04	<0.01	0.01	<0.01	<1.0	<0.01
BR-29A-23	284.00	285.00	1.00	<1.0	0.01	<0.01	0.01	<0.01	<1.0	<0.01
BR-29A-23	285.00	286.00	1.00	3.0	0.20	<0.01	0.08	<0.01	<1.0	<0.01
BR-29A-23	286.00	287.00	1.00	<1.0	0.14	0.01	0.03	<0.01	<1.0	<0.01
BR-29A-23	287.00	288.00	1.00	<1.0	0.10	0.01	0.02	<0.01	<1.0	<0.01
BR-29A-23	288.00	289.00	1.00	<1.0	0.05	0.01	0.02	<0.01	<1.0	<0.01
BR-29A-23	289.00	290.00	1.00	<1.0	0.03	<0.01	0.02	<0.01	1.4	<0.01
BR-29A-23	290.00	291.00	1.00	5.0	0.14	0.02	0.16	<0.01	<1.0	<0.01
BR-29A-23	291.00	292.00	1.00	<1.0	0.09	0.02	0.07	<0.01	<1.0	<0.01
BR-29A-23	292.00	293.00	1.00	<1.0	0.31	0.03	0.05	<0.01	1.2	<0.01
BR-29A-23	293.00	294.00	1.00	<1.0	0.07	0.01	0.03	<0.01	<1.0	<0.01
BR-29A-23	294.00	295.00	1.00	<1.0	0.01	<0.01	0.04	<0.01	<1.0	<0.01
BR-29A-23	295.00	296.00	1.00	<1.0	0.12	0.02	0.04	<0.01	<1.0	<0.01
BR-29A-23	296.00	297.00	1.00	<1.0	0.01	<0.01	0.04	<0.01	<1.0	<0.01
BR-29A-23	297.00	298.00	1.00	8.0	0.43	0.17	0.09	0.03	2.3	0.03
BR-29A-23	298.00	299.00	1.00	4.0	0.10	0.07	0.03	<0.01	1.2	0.01
BR-29A-23	299.00	300.00	1.00	<1.0	0.09	0.05	0.04	<0.01	<1.0	<0.01
BR-29A-23	300.00	301.00	1.00	3.0	0.11	0.02	0.06	<0.01	1.3	0.01
BR-29A-23	301.00	302.00	1.00	3.0	0.11	0.02	0.08	<0.01	1.4	<0.01
BR-29A-23	302.00	303.00	1.00	<1.0	0.04	0.03	0.06	<0.01	1.8	<0.01
BR-29A-23	303.00	304.00	1.00	4.0	0.33	0.09	0.11	<0.01	1.9	0.01
BR-29A-23	304.00	305.00	1.00	1.0	0.07	0.02	0.06	<0.01	<1.0	<0.01
BR-29A-23	305.00	306.00	1.00	3.0	0.37	0.06	0.08	<0.01	1.2	<0.01
BR-29A-23	306.00	307.00	1.00	2.0	0.12	0.01	0.14	<0.01	<1.0	0.01
BR-29A-23	307.00	308.00	1.00	<1.0	0.22	0.01	0.10	<0.01	<1.0	0.01



Hole ID	From (m)	To (m)	Interval (m)	Ag (g/t)	Zn (%)	Pb (%)	Au (g/t)	Cu (%)	BaSO ₄ (%)	Sb (%)
BR-29A-23	308.00	309.00	1.00	<1.0	0.05	0.01	0.04	<0.01	<1.0	<0.01
BR-29A-23	309.00	310.00	1.00	<1.0	0.38	<0.01	0.09	<0.01	3.6	<0.01
BR-29A-23	310.00	311.00	1.00	3.0	0.46	0.18	0.09	<0.01	<1.0	0.01
BR-29A-23	311.00	312.00	1.00	3.0	0.15	0.03	0.09	<0.01	<1.0	<0.01
BR-29A-23	312.00	313.00	1.00	2.0	0.07	0.04	0.07	<0.01	1.0	0.01
BR-29A-23	313.00	314.00	1.00	<1.0	0.03	0.01	0.04	<0.01	<1.0	<0.01
BR-29A-23	314.00	315.00	1.00	20.0	0.09	0.08	0.10	0.13	1.7	0.10
BR-29A-23	315.00	316.00	1.00	22.0	0.64	0.21	0.18	0.08	6.6	0.05
BR-29A-23	316.00	317.00	1.00	22.0	0.53	0.12	0.07	0.04	5.5	0.02
BR-29A-23	317.00	318.00	1.00	20.0	0.60	0.15	0.07	0.03	4.9	0.03
BR-29A-23	318.00	319.00	1.00	4.0	0.14	0.03	0.07	<0.01	1.0	0.01
BR-29A-23	319.00	320.40	1.40	<1.0	0.07	0.01	0.05	<0.01	1.3	<0.01

APPENDIX 2: JORC TABLES

Section 1 Sampling Techniques and Data (Criteria in this section apply to all succeeding sections)

Criteria	JORC Code Explanation	Commentary
Sampling techniques	<i>Nature and quality of sampling (e.g., cut channels, random chips, or specific specialised industry standard measurement tools appropriate to the minerals under investigation, such as down hole gamma sondes, or handheld XRF instruments, etc). These examples should not be taken as limiting the broad meaning of sampling.</i>	<p>Drill core samples were collected from half cut PQ3 and HQ3 diameter core, where the core was sawn exactly in half along a pre-defined cutting line.</p> <p>The half core samples, typically weighing between 4-12kg, were placed into labelled and tagged sample bags prior to dispatch to the SGS Ankara laboratory in Turkey.</p> <p>Sample intervals were determined by the geologist, routinely at 1m intervals unless selectively sampled on narrower intervals where geological boundaries exist to a minimum length of 0.2m.</p>
	<i>Include reference to measures taken to ensure sample representivity and the appropriate calibration of any measurement tools or systems used.</i>	<p>Sample intervals were selected by the logging geologist based on geological criteria or using a nominal maximum 1m sample length in homogenous massive sulphide ore. A minimum sample length of 0.2m is employed where necessary. Sampling is based on visually mineralised intervals, with a calibrated portable XRF device used only as a guide.</p>
	<i>Aspects of the determination of mineralisation that are Material to the Public Report. In cases where 'industry standard' work has been done this would be relatively simple (e.g. 'reverse circulation drilling was used to obtain 1 m samples from which 3 kg was pulverised to produce a 30 g charge for fire assay'). In other cases more explanation may be required, such as where there is coarse gold that has inherent sampling problems. Unusual commodities or mineralisation types (e.g., submarine nodules) may warrant disclosure of detailed information.</i>	<p>For drill hole analyses, diamond drilling was used to obtain 4 to 12kg samples, crushed and pulverized at SGS Ankara, Turkey (code PRP89). All core samples were sent to SGS Ankara, Turkey by truck for gold analysis by 30-gram fire assay with AA finish (code FAA303), and multi-element analyses were conducted by the same lab using a highly oxidising digestion (4-Acid Digest) with ICP-AES finish (code ICM40B).</p> <p>Barite was assayed using lithium borate fusion prior to acid dissolution and ICP-MS analysis (code ICP95A). Overlimit Barium (> 10%) results were analysed using portable pXRF (code pXRF73C27) and the results above detection limit (50%) sent to SGS Lakefield, Canada by air freight for whole-rock XRF analysis (GC_XR76V).</p>



Section 1 Sampling Techniques and Data
(Criteria in this section apply to all succeeding sections)

Criteria	JORC Code Explanation	Commentary
Drilling techniques	<i>Drill type (e.g. core, reverse circulation, open-hole hammer, rotary air blast, auger, Bangka, sonic, etc) and details (e.g. core diameter, triple or standard tube, depth of diamond tails, face-sampling bit or other type, whether core is oriented and if so, by what method, etc).</i>	<p>All drill holes were drilled using PQ3 and HQ3 diameter core.</p> <p>All drill holes were drilled by drilling contractor Drilllex BH d.o.o., a division of Drilllex International.</p> <p>PQ3 and HQ3 core was held in a core barrel by a stainless steel "split" inner tube. The use of the inner tube ensured that all core maintained its orientation prior to removal into the core trays. Drill core was stored in suitable core boxes and stacked on the premises of the secure exploration facility in Vares.</p> <p>All drillholes were surveyed at 9m and every 30m thereafter by a Reflex "Ezy-Track" digital down-hole survey tool to end of 2022. As of 2023, all holes have been surveyed using the Reflex 'Sprint IQ' and 'Omni' on the fly north seeking non-magnetic gyroscopic tools at 5m intervals in and 10m out of holes. No significant deviation or drilling problems have been identified.</p>
Drill sample recovery	<i>Method of recording and assessing core and chip sample recoveries and results assessed.</i>	All core was geotechnically logged to verify drillers blocks, record run length, recovered length, core recovery (%) and RQD.
	<i>Measures taken to maximise sample recovery and ensure representative nature of the samples.</i>	There is no observed relationship between sample recovery and grade, and no significant loss of core. No sample bias has been identified. Core recoveries are generally >90%
	<i>Whether a relationship exists between sample recovery and grade and whether sample bias may have occurred due to preferential loss/gain of fine/coarse material.</i>	
Logging	<i>Whether core and chip samples have been geologically and geotechnically logged to a level of detail to support appropriate Mineral Resource estimation, mining studies and metallurgical studies.</i>	Core samples have been geologically and geotechnically logged to a level of detail to support appropriate Mineral Resource estimation, mining studies and metallurgical studies.
	<i>Whether logging is qualitative or quantitative in nature. Core (or costean, channel, etc) photography.</i>	All core is photographed. Core logging is both qualitative and quantitative. Logging records lithology, alteration, structures, veining, sulphide minerals and percentages.
	<i>The total length and percentage of the relevant intersections logged.</i>	100% of drill core is logged.
Sub-sampling techniques and sample preparation	<i>If core, whether cut or sawn and whether quarter, half or all core taken.</i>	Drill core was cut in half using an Almonte automatic diamond core saw. Nominally 1 in 30 samples were cut in quarters, and both halves analysed (for purposes of field duplicates).
	<i>If non-core, whether riffled, tube sampled, rotary split, etc and whether sampled wet or dry.</i>	Not applicable, as all samples are core.
	<i>For all sample types, the nature, quality and appropriateness of the sample preparation technique.</i>	Collection of around 4-6kg of half core material with subsequent pulverisation of the total charge provided an appropriate and representative sample for analysis. Sample preparation was undertaken at the accredited SGS Ankara external assay laboratory, to industry best practice.
	<i>Quality control procedures adopted for all sub-sampling stages to maximise representivity of samples.</i>	Whole rock blanks and certified standards (~1 in 15) were introduced to the sample run to ensure laboratory QAQC. Industry best practice was adopted by SGS for laboratory sub-sampling and the avoidance of any cross contamination. SGS inserted internal controls and cleaned all sampling equipment with a barren quartz rock every 20 samples. All sample preparation stations and equipment were compressed air cleaned after every sample. A QAQC inspection of SGS facilities was completed in October 2022 by Adriatic Metals with practices found to be in line with industry best practice.
	<i>Measures taken to ensure that the sampling is representative of the in-situ material collected, including for instance results for field duplicate/second-half sampling.</i>	The half-core sampling is considered a reasonable representation of the in-situ material. Nominally 1 in 30 samples were cut in quarters, and both halves analysed (for purposes of field duplicates). All field duplicate, coarse duplicate and pulp duplicates are reviewed and compared. Standards and Blanks are investigated if over 2SD from certified mean and re-assay initiated if over 3SD or as required when over 2SD to validate materials either side of poorly performing blanks or standards.



Section 1 Sampling Techniques and Data
(Criteria in this section apply to all succeeding sections)

Criteria	JORC Code Explanation	Commentary
	<i>Whether sample sizes are appropriate to the grain size of the material being sampled.</i>	Sample size of around 4-12kg is appropriate and found to reasonably represent the material being tested. There is acceptable repeatability of multiple economic elements.
Quality of assay data and laboratory tests	<i>The nature, quality and appropriateness of the assaying and laboratory procedures used and whether the technique is considered partial or total.</i>	<p>Sample preparation was undertaken at the facilities of SGS in Ankara, Turkey. Assay analysis was completed at SGS Ankara, Turkey. All facilities are industry best practice and ISO certified. Multi elements were assayed by an ICP-AES technique following a four-acid digest. Gold was determined using a fire assay on nominal 30g charges. Barite was determined from a lithium meta-borate fusion followed by dissolution and ICP-AES analysis. Total carbon and sulphur were determined by a Leco analyzer.</p> <p>All techniques were appropriate for the elements being determined. Use of a 4-Acid digest is a near-total digestion of all minerals present.</p> <p>Additional pXRF and whole rock XRF analysis is required to determine accurate concentrations of barium as part of reported assays.</p> <p>Initiation of a gravimetric finish for was initiated at start of Q2 2023. Gold results $\geq 3.00\text{g/t}$ are re-assayed by fire assay with gravimetric finish at SGS Ankara laboratory.</p>
	<i>For geophysical tools, spectrometers, handheld XRF instruments, etc, the parameters used in determining the Analysis including instrument make and model, reading times, calibrations factors applied and their derivation, etc.</i>	<p>There was no reliance on determination of analysis by geophysical tools. All analyses as reported and used in any calculations are by ISO certified laboratories, (SGS Ankara), using calibrated, industry standard and recognized methods, QAQC and equipment.</p> <p>A Hitachi X-Met 8000 hand-held pXRF analyser is used to rapidly define metal and barite abundance during logging, field mapping and sampling. Results are not used in resource estimates or publicly reported.</p>
	<i>Nature of quality control procedures adopted (e.g., standards, blanks, duplicates, external laboratory checks) and whether acceptable levels of accuracy (i.e., lack of bias) and precision have been established.</i>	<p>Certified Reference Materials ("CRM's"), certified blanks, quarter core replicates were considered to be appropriate for the elements being analysed. CRM's, blanks and replicates were added at a rate better than 1 in 15. All results reported by SGS on the CRMs and blanks were within 3 standard deviations (3SD). Where deviations greater than 2SD were noted, investigations were completed and where necessary samples above and below queried Standards and Blanks were re-assayed. To date returned results are considered to be representative of material sampled. A program of 5% of assay pulps being submitted for Umpire lab re-assay is under way as part of ongoing QAQC controls in addition to measures already in place.</p> <p>ACME Laboratory (Bureau Veritas) in Ankara, Turkey is used as the current independent Umpire Laboratory replicating 5% of pulp duplicate results for QAQC. ACME commenced QAQC work on exploration drilling samples as of 2023. Prior to 2023, the SGS Bor, Serbia assay laboratory has been used as the independent Umpire laboratory for primary samples returned from ALS Bor, Serbia. ALS previously completed primary analysis using multiple facilities with sample preparation at ALS Bor, Serbia; base metals analysis at ALS Loughrea Ireland; gold at ALS Rosa Montana Romania.</p>
Verification of sampling and assaying	<i>The verification of significant intersections by either independent or alternative company personnel.</i>	There has been no independent re-logging of mineralised intervals. Significant mineralisation is reviewed internally by multiple Senior geological staff, the Vares Project Exploration Manager, and Head of Exploration. Significant intercepts are visually verified daily as core is brought in for logging, included in summary logs, and then cross-checked during detailed logging. Tenor and confirmation of mineralisation and barite content is checked by portable XRF (Hitachi X-Met 8000).
	<i>The use of twinned holes.</i>	<p>A number of twinned holes have been completed, with separation between holes reduced to within 15m.</p> <p>Several cross-holes have also been drilled from adjacent drill platforms, passing through the trace of previous holes and at near right angle cutting previously intercepted mineralisation. Confirming position, grade and thickness.</p> <p>In general, holes completed are part of tight 'drill fans' with separation of holes between fans of 25m to 30m with respect to targeted ore zones.</p>



Section 1 Sampling Techniques and Data
(Criteria in this section apply to all succeeding sections)

Criteria	JORC Code Explanation	Commentary
		<p>Separation distances are <25m between holes closer to surface and the collars of fan holes drilled from the same drill platform.</p> <p>In 2023 in areas referred to as the Rupice Northwest Western Zone, and Rupice Northwest Lower Zone, hole spacings have been reduced to nominally <20m between mineralised intercepts. This is due to the increased folding and faulting seen in these areas requiring closer spaced drilling to resolve geology.</p>
	<i>Documentation of primary data, data entry procedures, data verification, data storage (physical and electronic) protocols.</i>	Data is stored in a Cloud Server with server back-ups at various locations including Vares, Bosnia & Herzegovina and Cheltenham, UK. The data and databases are managed by consultants gDat Data Solutions in an acquire database. The acquire database is regularly backed-up. There is a dedicated Data Geologist and a Junior Data Geologist within Exploration managing and ensuring the QAQC of all daily geological inputs and outputs from the database and various software (downhole survey, surface survey, audits, drilling data, logging, sampling, sample dispatch, assaying and assay QAQC). gDat interfaces daily with the site Data Geologists.
	<i>Discuss any adjustment to assay data.</i>	No adjustments were necessary.
Location of data points	<i>Accuracy and quality of surveys used to locate drill holes (collar and down-hole surveys), trenches, mine workings and other locations used in Mineral Resource estimation.</i>	<p>Sampling sites were surveyed using Total Station to better than 0.05m accuracy in the local BiH coordinate system.</p> <p>A Reflex TN4 north seeking, gyroscopic rig alignment tool was used as of 2023 for precision alignment of holes at the collar. The TN14 is mounted on the rod string with preset mast dip and hole azimuth referenced to grid north converted from UTM. Mast and rig are moved till TN14 reads that the rod string is aligned to set dip and direction. The TN14 can also be used in place of the Total Station or as a check of the Total Station collar set-up survey accuracy.</p>
	<i>Specification of the grid system used.</i>	The grid system used MGI 1901 / Balkans Zone 6.
	<i>Quality and adequacy of topographic control.</i>	The topographic surface of the immediate area was generated from a LiDAR survey to an accuracy of approximately 0.05m. It is considered sufficiently accurate for the Company's current activities. All drill collars have been compared to the LiDAR surface and physically validated where discrepancies in elevation or position were noted. Validation has been periodically required in mountainous terrain where holes post-date LiDAR and earthworks have been completed to establish drill pads.
Data spacing and distribution	<i>Data spacing for reporting of Exploration Results.</i>	Drill hole spacing does not exceed 50m which is considered acceptable for reporting exploration results. The nominal drill spacing is on 40m spaced sections. The primary method of drilling is to complete holes from a single drill platform in mountainous terrain. Holes are drilled as part of a 'fan' of holes. Design of holes aims to achieve a nominal 25m to 30m separation between mineralised zones to achieve either an Inferred or Indicated level of exploration confidence. No MRE has yet been completed for Rupice NW.
	<i>Whether the data spacing and distribution is sufficient to establish the degree of geological and grade continuity appropriate for the Mineral Resource and Ore Reserve estimation procedure(s) and classifications applied.</i>	<p>Drill hole spacing is deemed sufficient to establish the degree of geological and grade continuity appropriate for the Mineral Resource classification to be applied. The data spacing is suitable for a stratabound, continuous style of polymetallic mineralisation with minimal structural disturbance or remobilisation.</p> <p>Where structural complexity is noted (RNW Western and Lower Zones), drill hole spacing is reduced to $\leq 20m$.</p>
	<i>Whether sample compositing has been applied.</i>	Sample compositing was not applied. Currently reported results are on a nominal 1m spacing unless samples have been character sampled or extended to visual contacts. Minimum sample size is 0.2m and maximum is 1.2m unless there has been low sample recovery.
Orientation of data in relation to geological structure	<i>Whether the orientation of sampling achieves unbiased sampling of possible structures and the extent to which this is known, considering the deposit type.</i>	<p>Drill holes have been drilled at between -45 to -90° to the mineralised body. The mineralised body is generally shallow dipping to the NE and plunging to the NW at angles of 30 to 40 degrees. Current drilling intersects mineralisation at generally a high oblique angle.</p> <p>New drilling in the RNW Lower Zone has seen mineralisation approach subvertical angles. Drilling in these areas has been at right angles to steep</p>



Section 1 Sampling Techniques and Data
(Criteria in this section apply to all succeeding sections)

Criteria	JORC Code Explanation	Commentary
		mineralisation and from 45 to 60 degrees allowing multiple holes to transect steeper mineralization over a vertical elevation spread of holes.
	<i>If the relationship between the drilling orientation and the orientation of key mineralised structures is considered to have introduced a sampling bias, this should be assessed and reported if material.</i>	The drilling orientation has not introduced a sampling bias, as the drilling is at a high angle to the mineralised body (oblique).
Sample security	<i>The measures taken to ensure sample security.</i>	Chain of Custody of digital data is managed by the Company. Physical material was stored on site and, when necessary, delivered to the assay laboratory. Thereafter laboratory samples were controlled by the nominated laboratory. All sample collection was controlled by digital sample control file(s) and hard-copy ticket books. Transfer of samples from Vares to Ankara is by a dedicated enclosed commercial truck. No other freight is included with shipments. Weigh-bills are used as are multiple customs declarations. Dispatched samples have sample tickets included, are referenced to a pre-dispatch sample submission sheet, and are cross-checked on receipt at laboratory. To date no discrepancies, sample loss or tampering with samples has been recorded.
Audits or reviews	<i>The results of any audits or reviews of sampling techniques and data.</i>	Laboratory audits of SGS Ankara, Turkey, sample preparation and analysis facilities was made by–Sergei Smolonogov, Head of Exploration of Adriatic Metals, in October 2022. There were no material issues found for the 2022 drill programme. Items for laboratory improvement were noted but were not considered material to sample QAQC outcomes at this time. As a result of Adriatic Metals audit, SGS Ankara has renovated and installed vacuum dust extraction enclosed workstations (crushers, pulverisers, splitters) to reduce sample contamination risks in sample preparation. Changes effective as of February 2023.

Section 2 Reporting of Exploration Results
(Criteria in this section apply to all succeeding sections)

Criteria	JORC Code explanation	Commentary
Mineral tenement and land tenure status	<i>Type, reference name/number, location and ownership including agreements or material issues with third parties such as joint ventures, partnerships, overriding royalties, native title interests, historical sites, wilderness or national park and environmental settings.</i>	The Rupice deposit is located within the Company's 100% owned Concession, No. 04-18-21389-1/13, located 13km west of Vares in Bosnia. There are no known material issues with any third party other than royalties due to the State.
	<i>The security of the tenure held at the time of reporting along with any known impediments to obtaining a licence to operate in the area.</i>	The Concession is in good standing with the governing authority and there is no known impediment to the Concession remaining in force until 2038 (25 years), subject to meeting all necessary reporting requirements.
Exploration done by other parties	<i>Acknowledgment and appraisal of exploration by other parties.</i>	Modern exploration commenced with the work of Energoinvest in the late 1960s. During 1968-1969 underground development of 455m of drives and cross cuts were made, and 11 surface trenches dug for a total length of 93.5m. Between 1980 and 1989, 49 holes were drilled for an advance of 5,690.8m. Sample material from all of these programs was routinely analysed for lead, zinc, and barite, and on occasion silver and gold. The deposit was the subject of a number of reserve estimates in the 1980s. This work is documented in many reports which are certified by those geoscientists and Institutes that undertook the work. The work is considered to be of a standard equal to that found within today's exploration industry.
Geology	<i>Deposit type, geological setting and style of mineralisation.</i>	The host rocks at Rupice comprise Middle Triassic limestone, dolostone, calcareous and dolomitic marl, and a range of mostly fine-grained siliciclastic rocks including cherty mudstone, mudstone, siltstone and fine-grained sandstone. The main mineralised horizon is a brecciated dolomitic unit that dips at around 50° to the northeast and has been preferentially mineralised with base, precious and transitional



Section 2 Reporting of Exploration Results

(Criteria in this section apply to all succeeding sections)

Criteria	JORC Code explanation	Commentary
		<p>metals. The Triassic and Jurassic sequences have been deformed by early-stage ductile shearing and late stage brittle faulting.</p> <p>The Rupice polymetallic mineralisation consists of sphalerite, galena, barite and chalcopyrite with gold, silver, tetrahedrite, boulangerite and bournonite, with pyrite. The majority of the high-grade mineralisation is hosted within a brecciated dolomitic unit, which is interpreted to be cross-cut by northwest striking, westerly dipping syn-post mineral faulting. Thickening of the central portion of the orebody occurs in an area of structural complexity. Mineralised widths of up to 65m true thickness are seen in the central portion of the orebody.</p> <p>To date, the massive sulphide mineralisation at Rupice has a defined strike length of 650m, with an average true-width thickness of around 20m. However, recent drilling northwest of Rupice has intercepted a massive sulphide body referred to as Rupice Northwest (RNW). RNW is not connected to Rupice mineralisation. RNW is at a stratigraphically lower level (<i>footwall of Lower GYD unit</i>) than Rupice (<i>hangingwall of Lower GYD unit</i>) and is interpreted to overlap but not connect with Rupice through the area referred to as the 'Gap'.</p> <p>RNW currently has a strike extent of approximately 250m with mineralisation remaining open in most directions. The RNW mineralisation appears mostly not impacted by deformation at the scale of drilling and compared to Rupice is a continuous tabular stratabound mineralised body. Multiple mineralised intercepts at RNW have true thicknesses of over 40m along the center axis of mineralisation. Mineralisation away from the central NW-SE strike axis tapers away at the margins to <1.00m true thickness. This can be 60m to 80m away and either side from the strike axis center line. The up-dip extent of RNW has not as yet been closed-off, therefore a true SW-NE width of mineralisation cannot be stated. The strike extent is similarly open. To the NW, the RNW mineralisation appears to be thickening and widening on the last sections drilled. To the SE and closest to Rupice, mineralisation is still continuous, and has a thickness of up to 20m. On the sections drilled to date, RNW is only closed on the NE side where it rapidly tapers out with the absence of the overlying GYD unit.</p> <p>Rupice NW mineralisation is strongly associated with barite forming matrix to sulphides. Barite can be up 80% of mineralised zones. Galena, sphalerite, pyrite and chalcopyrite are the most visible and identifiable sulphides during logging. The footwall zone below massive and semi-massive sulphides is pervasively silica-sericite altered with fine disseminated sulphides throughout and crosscut by base metal stringer zones and mineralised faults / shears. This alteration zone can extend 20m to 30m below massive and semi-massive sulphides. Overall, the footwall zone appears enriched in zinc.</p> <p>On the hanging wall of Rupice NW there is a pyrite rich, low barite, high base metal content horizon of mineralisation referred to as the Upper Zone. It is approximately 90m to 100m vertically above Rupice NW. It appears to be a mineralised zone occurring as matrix within a dolomite / limestone breccia. The mineralised Upper Zone marks the transition from Jurassic into mineralised Triassic sediments and generally occurs at the base of a major thrust zone and what is locally referred to as the Upper GYD unit.</p>
Drill hole information	<p><i>A summary of all information material to the understanding of the exploration results including a tabulation of the following information for all Material drill holes:</i></p> <ul style="list-style-type: none"> o <i>easting and northing of the drill hole collar</i> o <i>elevation or RL (Reduced Level – elevation above sea level in metres) of the drill hole collar</i> o <i>dip and azimuth of the hole</i> o <i>downhole length and interception depth</i> o <i>hole length.</i> <p><i>If the exclusion of this information is justified on the basis that the information is not Material and this exclusion does not detract from the understanding of the report, the Competent Person</i></p>	<p>Drilling data for the reported drill holes is included in Tables 1-3 of Appendix 1.</p>



Section 2 Reporting of Exploration Results

(Criteria in this section apply to all succeeding sections)

Criteria	JORC Code explanation	Commentary
	<i>should clearly explain why this is the case.</i>	
Data aggregation methods	<i>In reporting Exploration Results, weighting averaging techniques, maximum and/or minimum grade truncations (e.g. cutting of high grades) and cut-off grades are usually Material and should be stated.</i>	Significant intercepts were calculated by applying a lower cut-off grade of 50g/t AgEq (<i>see notes in Table 1 for assumptions for AgEq & ZnEq calculations</i>), Grade recoveries of 90% and commodity prices as used for the Rupice updated MRE from 2020 were applied, since no metallurgical test work has been conducted on the RNW extension area. 1m minimum interval and maximum internal dilution of 5m. A top-cut was not applied. Significant intercepts were reported as weighted averages.
	<i>Where aggregate intercepts incorporate short lengths of high-grade results and longer lengths of low-grade results, the procedure used for such aggregation should be stated and some typical examples of such aggregations should be shown in detail.</i>	Short lengths of significant high-grade results were defined as > 600 g/t AgEq, having a minimum 1m interval and maximum internal dilution of 5m. Results are shown in Table 1 of the main reporting document.
	<i>The assumptions used for any reporting of metal equivalent values should be clearly stated.</i>	Equivalent explanations are described in the body of the text.
Relationship between mineralisation widths and intercept lengths	<i>These relationships are particularly important in the reporting of Exploration Results.</i>	Only downhole interval lengths are reported.
	<i>If the geometry of the mineralisation with respect to the drill hole angle is known, its nature should be reported.</i>	The majority of the high-grade Rupice mineralisation is hosted within a brecciated dolomitic unit. Thickening of the central portion of the orebody occurs in an area of interpreted local folding and deformation. Mineralised widths up to 65m true thickness are seen in the central portion of the orebody. To date, the massive sulphide mineralisation at Rupice has a defined strike length of 650m with an average true-width thickness of around 20m. However, mineralisation at Rupice still remains open along strike to the NW, SE, up-dip and down-dip. Recent drilling by Adriatic Metals BH was mostly inclined at between -55° and -67° to the south, perpendicular to the deposit strike, and intersected the mineralisation reasonably orthogonally. Similarly for Rupice NW. Drilling at -45 to -90 degrees has intersected mineralisation at a high angle to mineralisation dipping to the NE and plunging to the NW from 30 to 40 degrees.
	<i>If it is not known and only the downhole lengths are reported, there should be a clear statement to this effect (e.g. 'downhole length, true width not known').</i>	Only downhole lengths are reported.



Section 2 Reporting of Exploration Results

(Criteria in this section apply to all succeeding sections)

Criteria	JORC Code explanation	Commentary
Diagrams	<i>Appropriate maps and sections (with scales) and tabulations of intercepts should be included for any significant discovery being reported. These should include, but not be limited to a plan view of drill hole collar locations and appropriate sectional views.</i>	Relevant maps and diagrams are included in the body of the report.
Balanced reporting	<i>Where comprehensive reporting of all Exploration Results is not practicable, representative reporting of both low and high-grades and/or widths should be practiced to avoid misleading reporting of Exploration Results.</i>	All assay tables for all reported holes are included in the main reporting document.
Other substantive exploration data	<i>Other exploration data, if meaningful and material, should be reported including (but not limited to): geological observations; geophysical survey results; geochemical survey results; bulk samples – size and method of treatment; metallurgical test results; bulk density, groundwater, geotechnical and rock characteristics; potential deleterious or contaminating substances.</i>	No substantive exploration data not already mentioned in the announcement or in this table have been used.
Further work	<p><i>The nature and scale of planned further work (e.g. tests for lateral extensions or depth extensions or large-scale step-out drilling).</i></p> <p><i>Diagrams clearly highlighting the areas of possible extensions, including the main geological interpretations and future drilling areas, provided this information is not commercially sensitive.</i></p>	<p>Further drilling will be undertaken in 2023 for mineralisation along strike, and up and down dip. dependent on exploration success and funding.</p> <p>Adriatic Metals has committed to fully defining Rupice NW within its exploration tenement to complete an updated Rupice MRE and Maiden Rupice NW MRE. Drilling will be on a 40m section spacing, with mineralization pierce points nominally 30m between hole intercepts. Fan drilling from a single drill platform per section will be used to intersect the majority of mineralisation on sections. Additional drill platforms will be constructed where a single fan cannot fully drill out a section.</p> <p>Specific focus was placed on resolving whether Rupice NW can be connected to the main body of Rupice mineralisation. Drilling and geological modelling have resolved that Rupice and Rupice NW are stratigraphically separate but slightly (for now) overlapping mineralised bodies connected to the same mineralizing event.</p> <p>Further work on Rupice NW will focus on infill drilling to an Indicated level of resource risk, extending mineralisation south-westward, south-eastward and once land access is secured, to the northwest beyond the current Rupice Exploitation License.</p>