



**ASX: MZZ | OTCQB: MZZMF**

Strategically placed on a  
**multi-million-ounce  
emerging gold district**  
in Newfoundland, Canada



**CORPORATE PRESENTATION | FEBRUARY 2024**

## Disclaimer and Forward-Looking Statements

This presentation is not a prospectus nor an offer of securities for subscription or sale in any jurisdiction nor a securities recommendation. The information in this presentation is an overview and does not contain all information necessary for investment decisions. In making investment decisions, investors should rely on their own examination of Matador Mining Limited (Matador or the Company) and consult with their own legal, tax, business and/or financial advisers in connection with any acquisition of securities or interest in the Company. The information contained in this presentation has been prepared in good faith by the Company. However, no representation or warranty, express or implied, is made as to the completeness or adequacy of any statements, estimates, opinions or other information contained in this presentation. To the maximum extent permitted by law, the Company, its directors, officers, employees and agents disclaim liability for any loss or damage which may be suffered by any person through the use of, or reliance on, anything contained in or omitted from this presentation. Certain information in this presentation refers to the intentions of the Company, but these are not intended to be forecasts, forward looking statements, or statements about future matters for the purposes of the Corporations Act 2001 (Cth) or any other applicable law. The occurrence of events in the future are subject to risks, uncertainties and other factors that may alter the Company's actual results, performance or achievements to differ from those referred to in this presentation to occur as contemplated. The presentation contains only a synopsis of more detailed information available in relation to the matters described in this document and accordingly no reliance may be placed for any purpose whatsoever on the sufficiency or completeness of such information and to do so could potentially expose you to a significant risk of losing any of the property invested by you or incurring by you of additional liability. Recipients of this presentation should conduct their own investigation, evaluation and analysis of the business, data and property described in this presentation. In particular, any estimates or projections or opinions contained herein necessarily involve significant elements of subjective judgment, analysis and assumptions and you should satisfy yourself in relation to such matters.

## Mineral Resources

The information in this Presentation that relates to the Mineral Resource estimate for the Cape Ray Gold Project was announced on 30 May 2023. Matador confirms that it is not aware of any new information or data that materially affects the information included in the announcement of 30 May 2023 and that all material assumptions and technical parameters underpinning the Mineral Resource estimate in that announcement continue to apply and have not materially changed.

Mineral Resources are reported using a cut-off grade of 0.30 g/t gold for open pit and 2.00 g/t gold for underground. Assumptions for the open pit and underground grade cut-offs consider the following: a gold price of USD 1750 per troy ounce gold, selling costs of USD 5 per troy ounce gold, exchange rate of 1.3 USD:CAD, open pit mining costs of CAD 3 per tonne, underground mining costs of CAD 92.47 per tonne, processing costs of CAD 20 per tonne, G&A costs of CAD 5 per tonne processed, gold recovery of 96%, and royalty of 3% for Zone 4, 41 and Isle aux Morts and royalty of 1% for Window Glass Hill, Angus, PW Zone and Zone 51. The open pit Mineral Resources are constrained using optimized pit shells that have been generated using Lerchs Grossman algorithm with parameters outlined above, using a maximum of 50 degree pit slopes. The underground Mineral Resources are constrained using a 2.00 g/t gold grade shell below the optimized pit based on the assumptions summarised above.

The Mineral Resource Estimate for the Cape Ray Gold Project has been prepared by Trevor Rabb, P.Geo. (EGBC #39599 and PEGNL #11155) who is a Competent Person as defined by JORC 2012. EGBC (formerly APEGBC) and PEGNL (APEGNL) are Recognised Professional Organisations accepted for the purpose of reporting in accordance with appendix 5A of the Australian Securities Exchange Listing Rules. Mineral Resources for the Cape Ray Gold Project have an effective date of 22 February 2023.

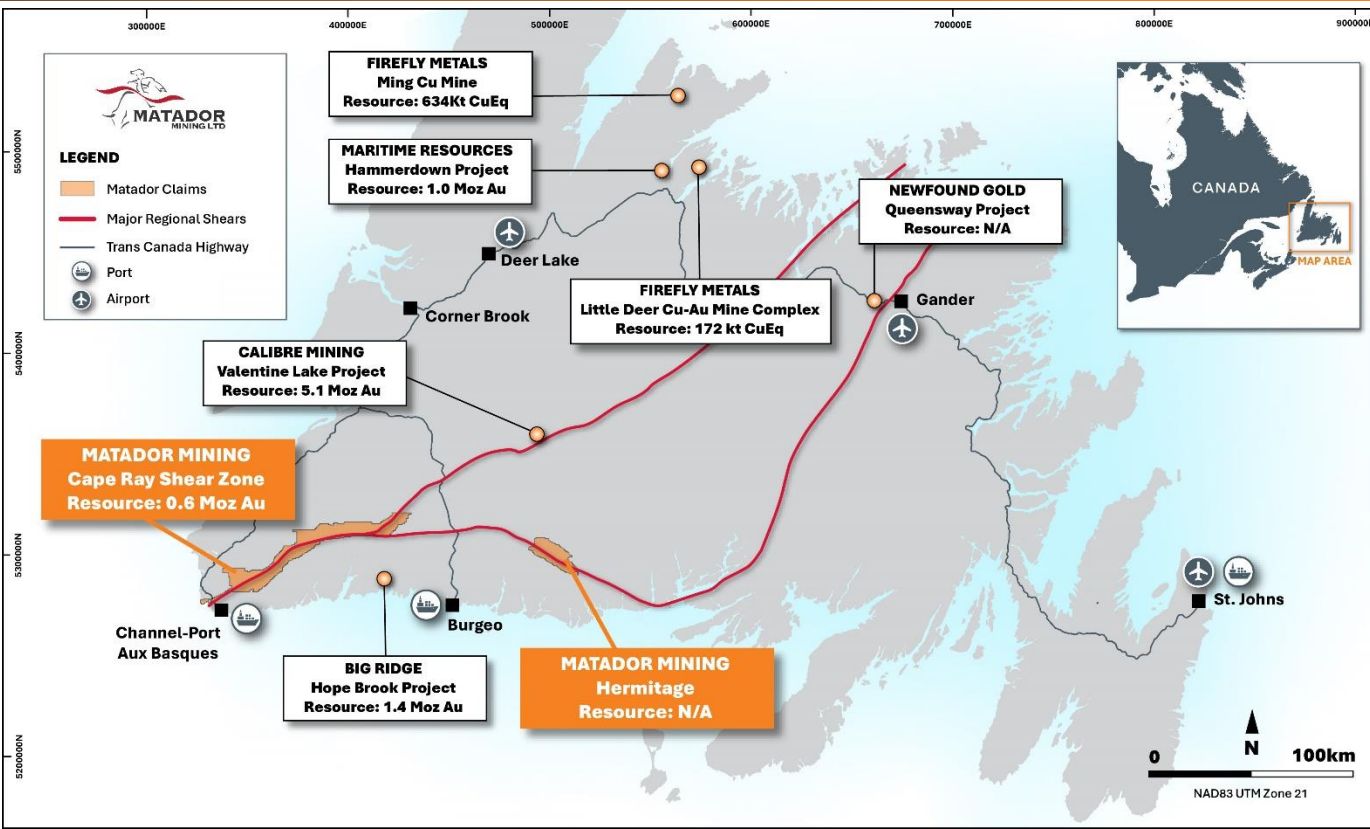
## Exploration Results

The information in this Presentation that relates to exploration results reported through Company ASX announcements that can be found on the Company's website: [www.matadormining.com.au](http://www.matadormining.com.au).

Matador confirms that it is not aware of any new information or data that materially affects the information included in those announcements.

# MATADOR VALUE PROPOSITION

Fully funded and strategically placed for major discoveries in one of the remaining top-tier jurisdictions



**DISTRICT SCALE LAND PACKAGE**

On a proven multi-million-ounce gold structure



**“BLUE-CHIP” SHAREHOLDER REGISTER**

Led by B2Gold as a strategic investor



**WORLD-CLASS EXPLORATION**

To maximise return on investment, create long-term value



**TOP-NOTCH BOARD & MANAGEMENT**

With a proven track record of making major discoveries, creating value



**HIGH-GRADE, SHALLOW MINERAL RESOURCE**

One of only a few explorers in Newfoundland with a defined mineral resource

## CAPITAL STRUCTURE

### MARKETS : TICKERS

**MZZ** ASX | **MZZMF** OTCQB

### MARKET CAPITALISATION<sup>(1)</sup>

**A\$18.9** million

### CASH BALANCE<sup>(3)</sup>

**A\$10.1** million

### ENTERPRISE VALUE<sup>(1)</sup>

**A\$8.8** million

### ENTERPRISE VALUE PER OZ<sup>(1)(2)</sup>

**A\$14.3 / US\$9.4**

### SHARES OUTSTANDING<sup>(1)</sup>

**525** million

### OPTIONS<sup>(3)</sup>

**9.6** million

### DAILY AVG VOLUMES<sup>(1)</sup>

**1.18** million shares

## MINERAL RESOURCES<sup>(2)</sup>












### INDICATED RESOURCES

**6.2 Mt @ 2.25 g/t Au → 450 koz Au**

### INFERRED RESOURCES

**3.5 Mt @ 1.4 g/t Au → 160 koz Au**

## LARGEST SHAREHOLDERS<sup>(4)</sup>

	INVESTOR		OWNERSHIP
1.	Shaw & Partners HNW		11.5%
2.	B2Gold		9.7%
3.	European Institution		4.8%
4.	US Institution		4.8%
5.	Australian Institution		4.1%
6.	UK Institution		3.5%
7.	US Resource Fund		2.9%
8.	Canadian Institution		2.1%
9.	Australian Institution		2.0%
10.	Asia-Pac Institution		1.1%
11.	Canadian Institution		1.0%

**48%**

### WELL FUNDED & SUPPORTED

**~\$10.1 million in cash**

### “BLUE-CHIP” SHAREHOLDER REGISTER

**~48% of shares outstanding**

### GLOBAL INSTITUTIONAL OWNERS

**Highly supportive and long-term focused**

1. As at 21 February 2024  
2. Based on Mineral Resources reported 29 May 2023  
3. As at 31 December 2023  
4. As at 15 January 2024



# HIGHLY EXPERIENCED BOARD & MANAGEMENT

## SEASONED MINING & EXPLORATION EXPERIENCE WITH PROVEN TRACK RECORD OF SUCCESS



**SAM PAZUKI**

Managing Director & CEO



- 20+ years' energy & mining experience
- Ex-OceanaGold, EY, Enbridge
- Corporate development, investor relations, engineering, management consulting



**JUSTIN OSBORNE**

Non-Executive Chair



- 30+ years' mining experience
- Ex-Gold Fields, Gold Road
- Non-executive director of IGO, Hamelin Gold, Astral Resources



**CRISPIN PIKE**

VP Exploration



- 17+ years' exploration experience
- Ex-Vale, NL Geological Survey
- Structural geologist, geophysics with experience in North & South America



**NIKKI ADSHEAD-BELL**

Non-Executive Director



- 27+ years corporate, buy-side & sell-side experience in the mining industry
- Non-executive director of Altius Minerals, Dundee Precious Metals and Hot Chili



**CAROL MARINKOVICH**

Non-Executive Director & Company Secretary



- 25+ years' mining experience
- Extensive experience in Corporate Governance Practices as a Company Secretary within Australia and Internationally



**KERRY SPARKES**

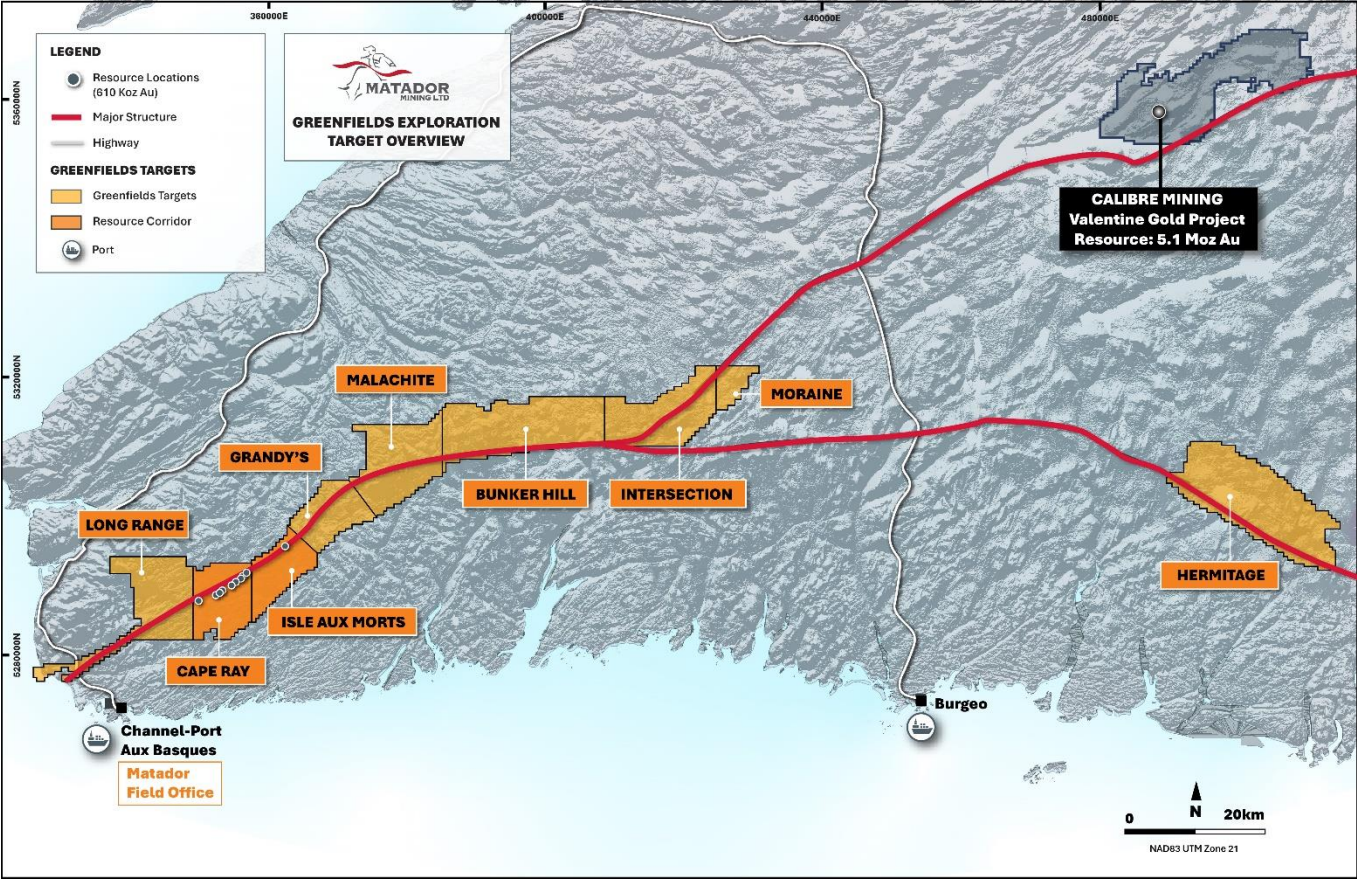
Non-Executive Director



- 30+ years' mining experience
- Founder and director of Orla Mining
- Ex-Franco Nevada, Rainy River Resources, Voisey's Bay Nickel Co., etc.
- Non-executive director of Aurion Resources and Prime Mining



Several discreet projects of scale  
along both prospective gold  
structures in Newfoundland



**DISTRICT SCALE LAND  
PACKAGE**

On a proven multi-million-ounce  
gold structure

**SIGNIFICANT POTENTIAL FOR  
MAJOR DISCOVERIES**

Several opportunities to unlock  
value

**LIMITED EXPLORATION TO-  
DATE**

Lack of exploration presents unique  
opportunities

**THE RIGHT GEOLOGIC  
SETTING, PATHFINDERS**

The right rocks on the right  
structures to host large deposits



## CAPE RAY

- Large geochemical and geophysical targets remain untested by drilling in the direct Brownfields environment
- Down-plunge, along strike and footwall resource extension opportunities
- Untested Windsor Point Group
- Untested indications of subsurface plutons/intrusions
- Increased understanding of the kinematics and timing of gold mineralisation – advantage previous explorers haven't had
- Large structures in footwall (Cape Ray Igneous Complex) and Hanging wall untested

## MALACHITE

- Complex structural geometries: situated on first major bend in the CRSZ
- Large brittle structures splaying off the CRSZ
- World-class analogies to this Malachite's structural geometries such as Salobo and Obuasi
- Variable host lithologies
- Increased understanding of the kinematics and timing of gold mineralisation – advantage previous explorers haven't had
- Various large untested geochemical and geophysical anomalies
- Drilling has identified anomalous bedrock gold and large zones of hydrothermal fluid flow/alteration

## BUNKER HILL

- Structural anomaly to the NE-SW trending CRSZ: target is in the east-west portion
- Variable lithologies: Untested intra-shear granites same age as WGH. Evidence of episodic bimodal igneous activity.
- Sedimentary package: potential late basin extensional structural regime
- Favourable marker horizons and exploration targets in global goldfields (Yilgarn terrain) – theoretical attribute
- Large geochemical anomalies rich in base and precious metals
- Analogous age and structural setting to Lachlan Fold Belt (NSW, Aus) which hosts large gold-copper deposits (theoretical attribute)

## ISLE AUX MORTS

- Untested IAM deposit analogies
- Untested Windsor Point Group
- Open mineralisation from previous drill campaigns (Stag Hill)
- Anomalous geochemistry in key structural positions
- Increased understanding of the kinematics and timing of gold mineralisation – advantage previous explorers haven't had

## LONG RANGE

- Untested Windsor Point Group throughout strike
- Complex structural geometries
- Historic and Matador anomalous geochemistry / prospecting results
- Bedrock gold mineralisation confirmed: prospecting and drilling (pending)
- Lack of systematic modern exploration conducted for large portion of target

## HERMITAGE

- Confirmed bedrock mineralisation over large areas
- Great host lithologies. Analogous to global world-class deposits such as Fosterville, Bendigo
- Structural anomaly: NWN-ESE orientated Hermitage Flexure / Bay d'Espoir Shear Zone – anomalous to the islands general NE-SW trend: potential dilatant anomaly
- Hydrothermal systems identified. Vast swarms of veining and alteration
- True Greenfields potential

## INTERSECTION

- Intersection of two major structural features
- Major bend in the CRSZ back to the NE-SW orientation
- Underexplored
- Complex geology and structural history requiring more pragmatic modern day exploration work
- Untested WPG
- Underexplored

## GRANDY'S

- Complex structural geometries: commencement of the first major bend in the CRSZ
- World-class analogies to Grandy's structural geometries such as Salobo and Obuasi – large CRSZ parallel footwall brittle structures and splays
- Variable host lithologies
- Increased understanding of the kinematics and timing of gold mineralisation – advantage previous explorers haven't had
- Various large untested geochemical and geophysical anomalies
- Drilling (assays pending) visually show large zones of hydrothermal fluid flow/alteration


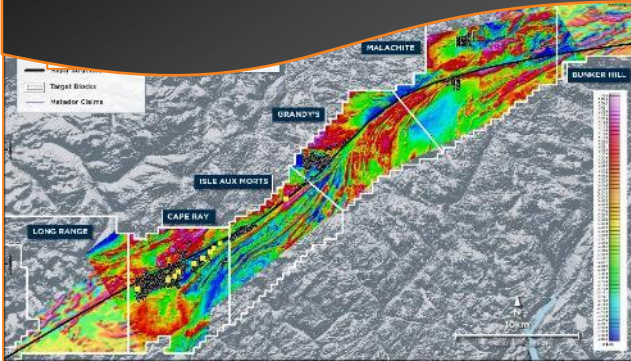


# ADVANCING OPPORTUNITIES THROUGH THE PIPELINE

## EARLY STAGE

**Prospecting, sampling and mapping**


**Geophysics (e.g. gravity) and geochemistry**



## INTERMEDIATE STAGE

**Bottom of hole / basal till sampling**

**Advanced geophysics (e.g. IP and EM)**



## ADVANCED STAGE

**Diamond drilling for new resource discovery**



## BALANCED EXPLORATION PROGRAM

**Mix of exploration within the resource corridor & Greenfields**

## BUILDING A PIPELINE OF OPPORTUNITIES

**Effective approach to test the extensive land package**

## RETURN ON INVESTMENT

**Ensure capital is allocated to generate the highest risk-adjusted returns**



# 2024 EXPLORATION PROGRAM



ASX: MZZ | OTCQB: MZZMF

**CURRENTLY PLANNED TO INCLUDE 7,000 TO 10,000 METRES OF DRILLING**

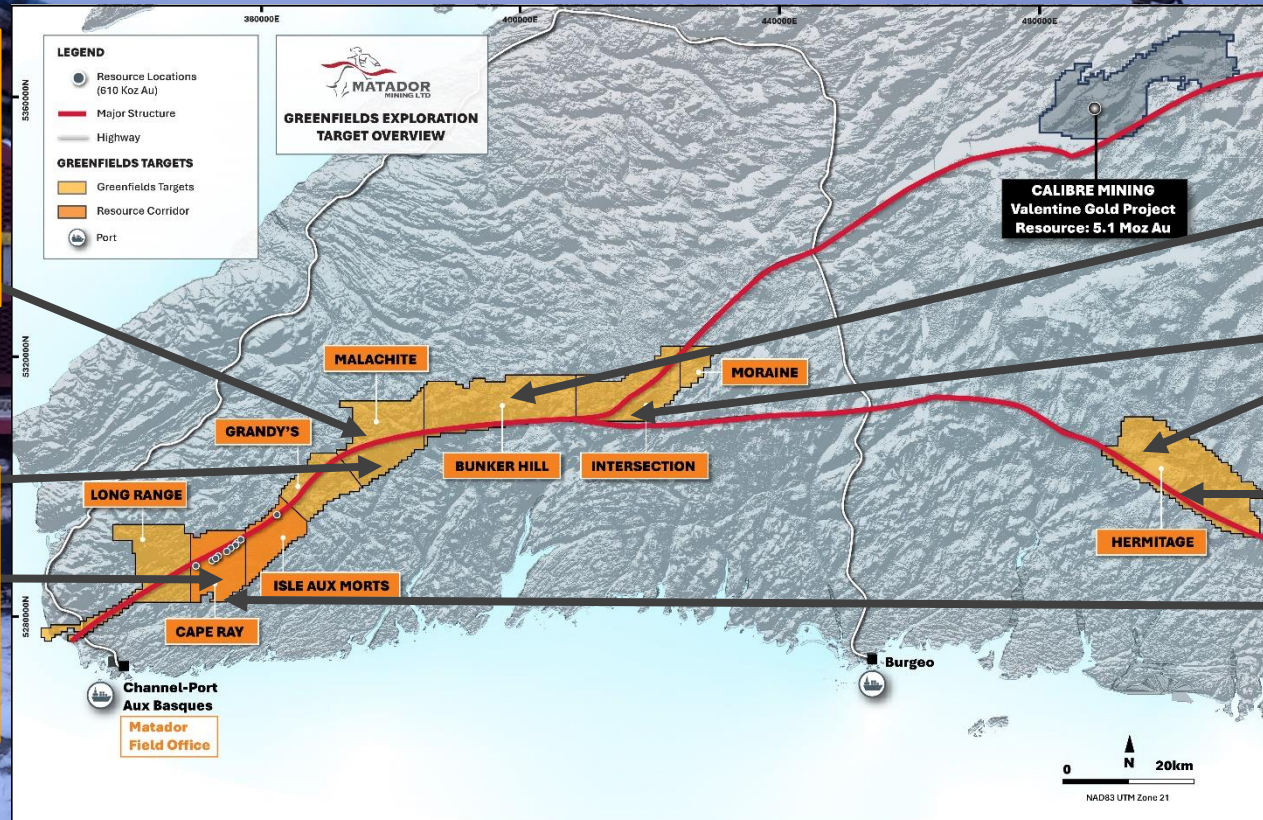
**SCALABLE PROGRAM BASED ON RESULTS**

## FIRST EVER BOH RC DRILL PROGRAM

**2,000 to 3,000 metres of drilling**

## DIAMOND DRILLING IN SPRING/SUMMER

**5,000 to 7,000 metres of drilling**



## GEOPHYSICS & GEOCHEMISTRY

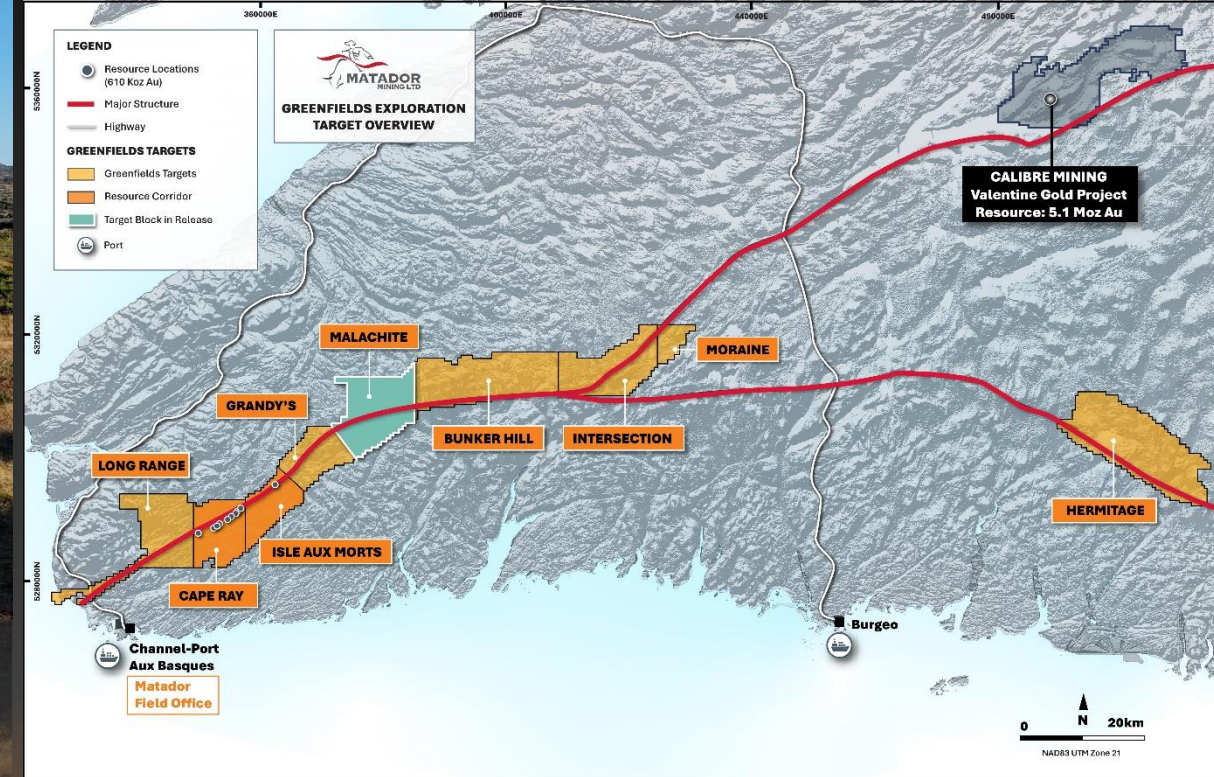
**High-resolution airborne magnetics,  
Electro-magnetics**

**Till/soil sampling**

## GEOLOGICAL MAPPING, MODELLING & PROSPECTING

**Low-cost, high value target/project  
generation**

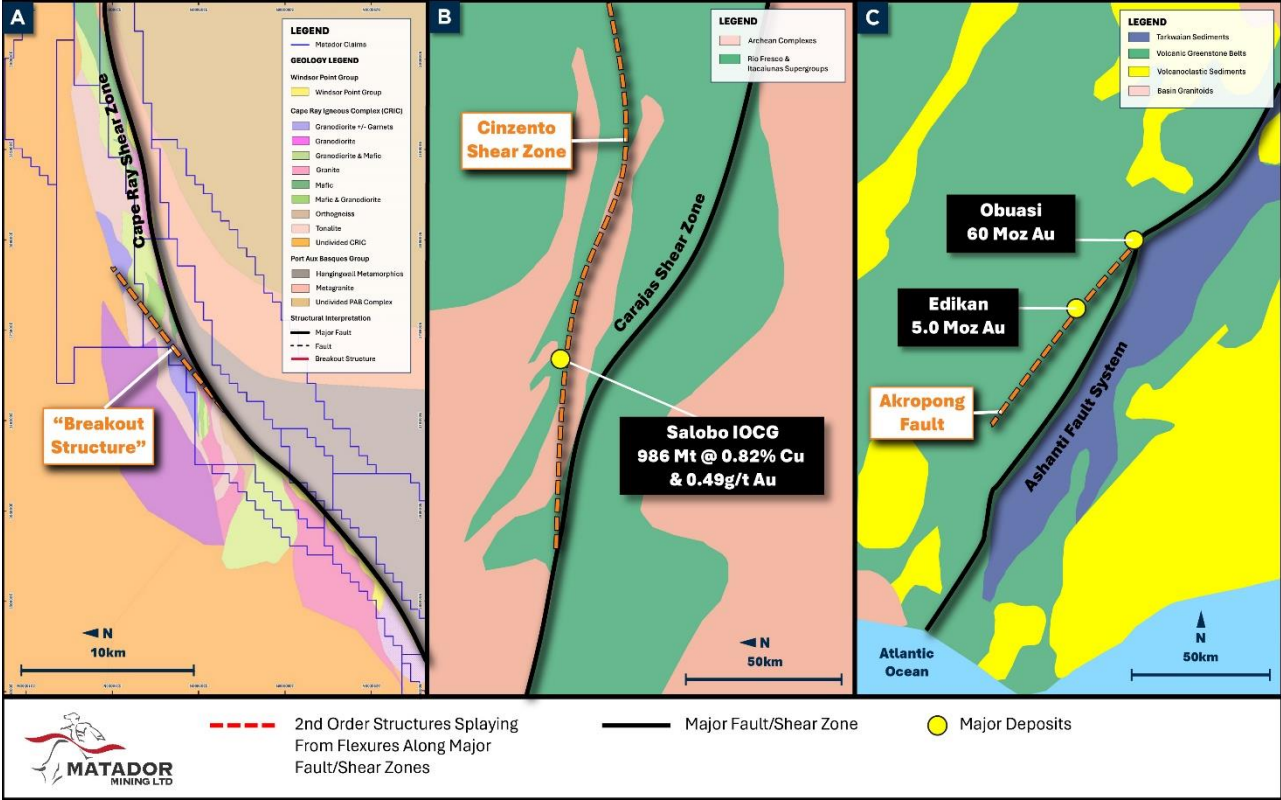
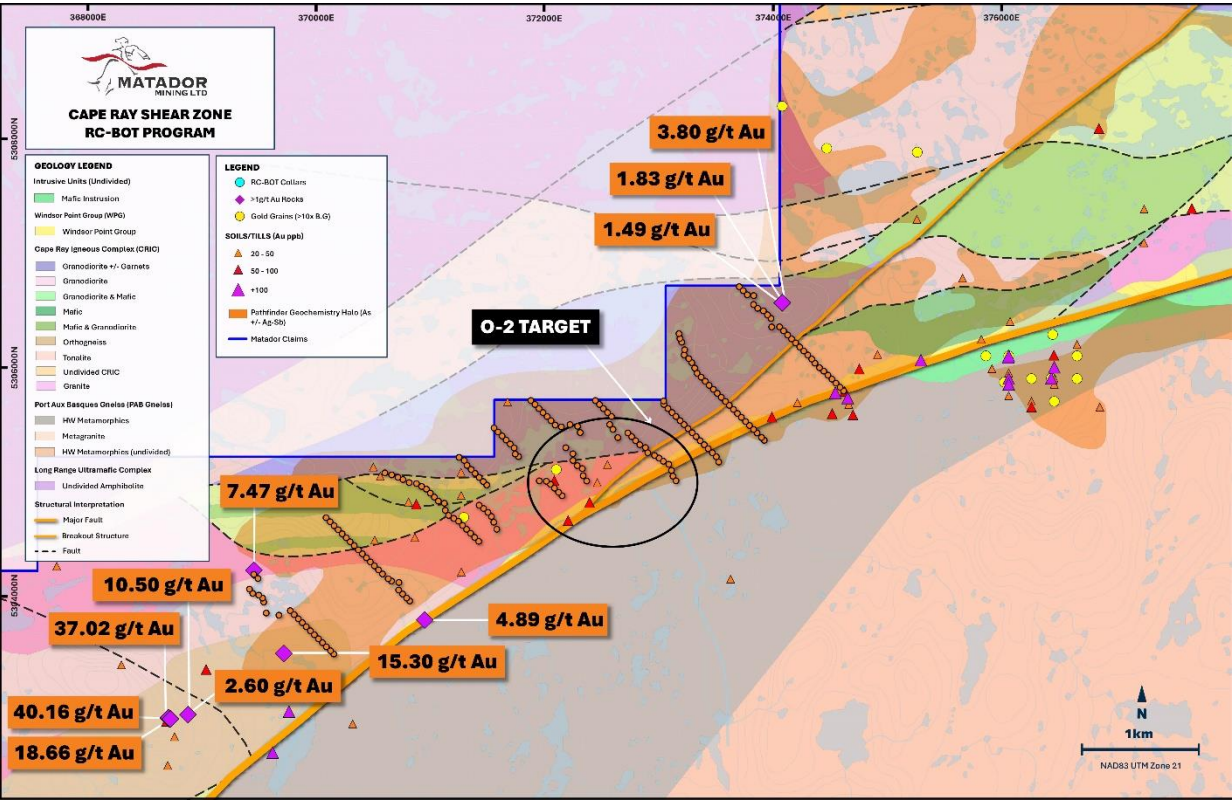




## MALACHITE



# MALACHITE OVERVIEW



ASX Announcements 15 Jan 2024, 11 Oct 2023, 18 Nov 2021, 29 Oct 2020

## RC DRILLING O-2 TARGET

Bottom-of-hole / basal till drilling to vector in on source of surface mineralisation

## HIGHLY PROSPECTIVE GEOLOGY

Vast, underexplored with significant geological complexity

## GOLD “OOZING” OUT EVERYWHERE IN SOILS

Geochemistry anomalies across full strike length of property

## GOLD IN BASEMENT CONFIRMED


Limited reconnaissance-style drilling to-date identified several gold anomalies in basement

# MALACHITE – 2024 EXPLORATION



ASX: MZZ | OTCQB: MZZMF

**Seeking to unlock major discoveries with inaugural 2,000 to 3,000 metre RC drill program**



## FIRST-EVER RC BOH/BASAL TILL SAMPLING PROGRAM

Has the potential to unlock considerable opportunities for the Company

## TESTING HIGHLY PROSPECTIVE GEOLOGICAL FEATURE

Major breakout structure off significant bend in main gold structure

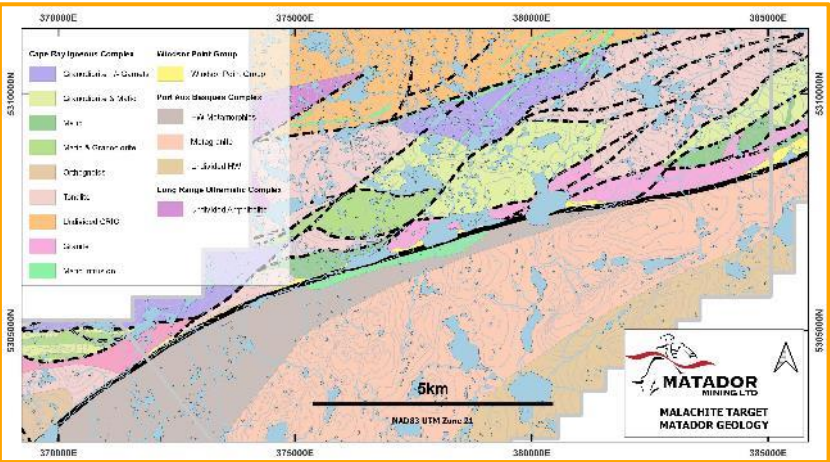
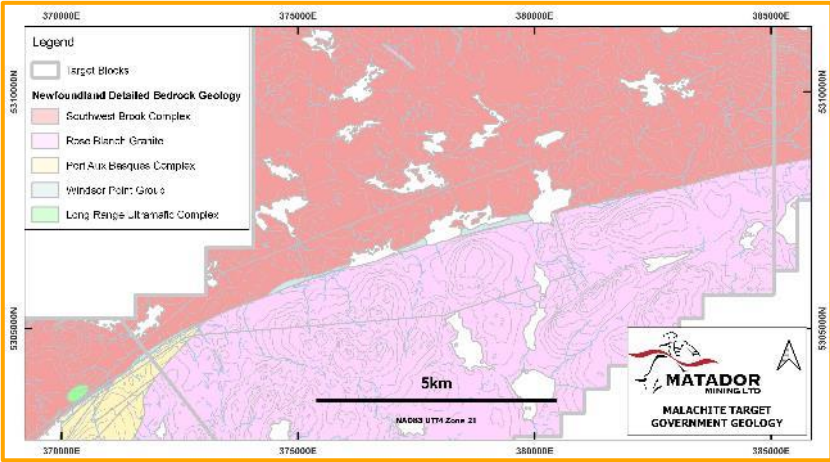
## POTENTIAL FOR DIAMOND DRILLING IN SUMMER 2024

Based on the results of the RC program




# MALACHITE “LIGHTS-UP” WITH GOLD & PATHFINDERS

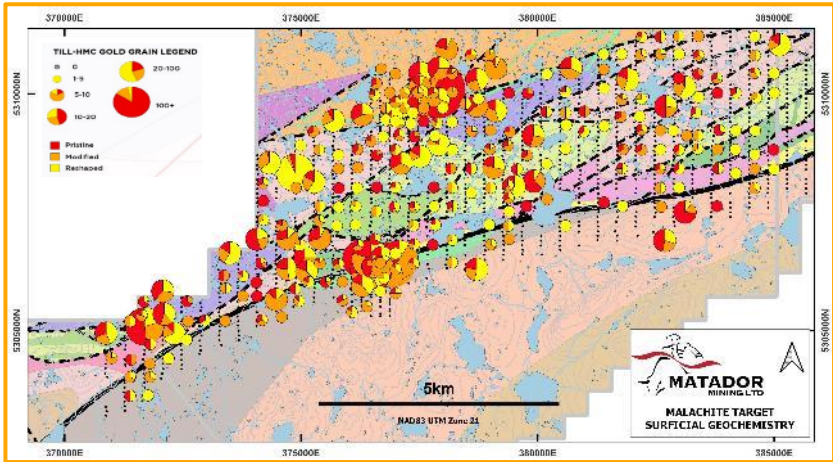
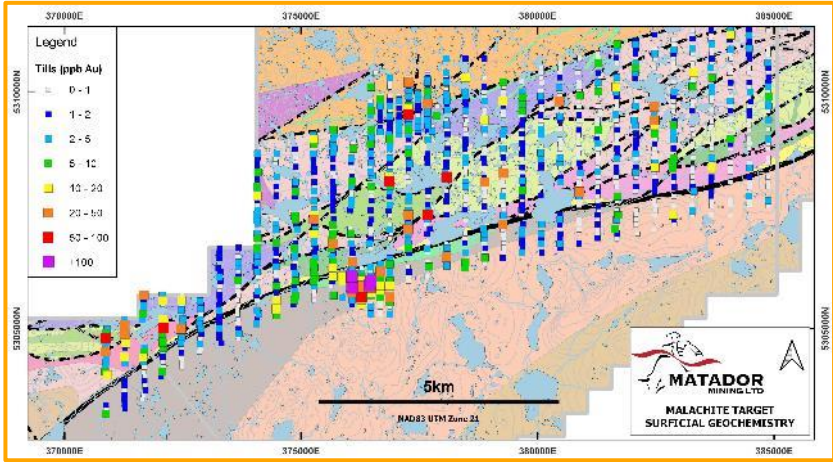
## MAPPING



## PROSPECTING

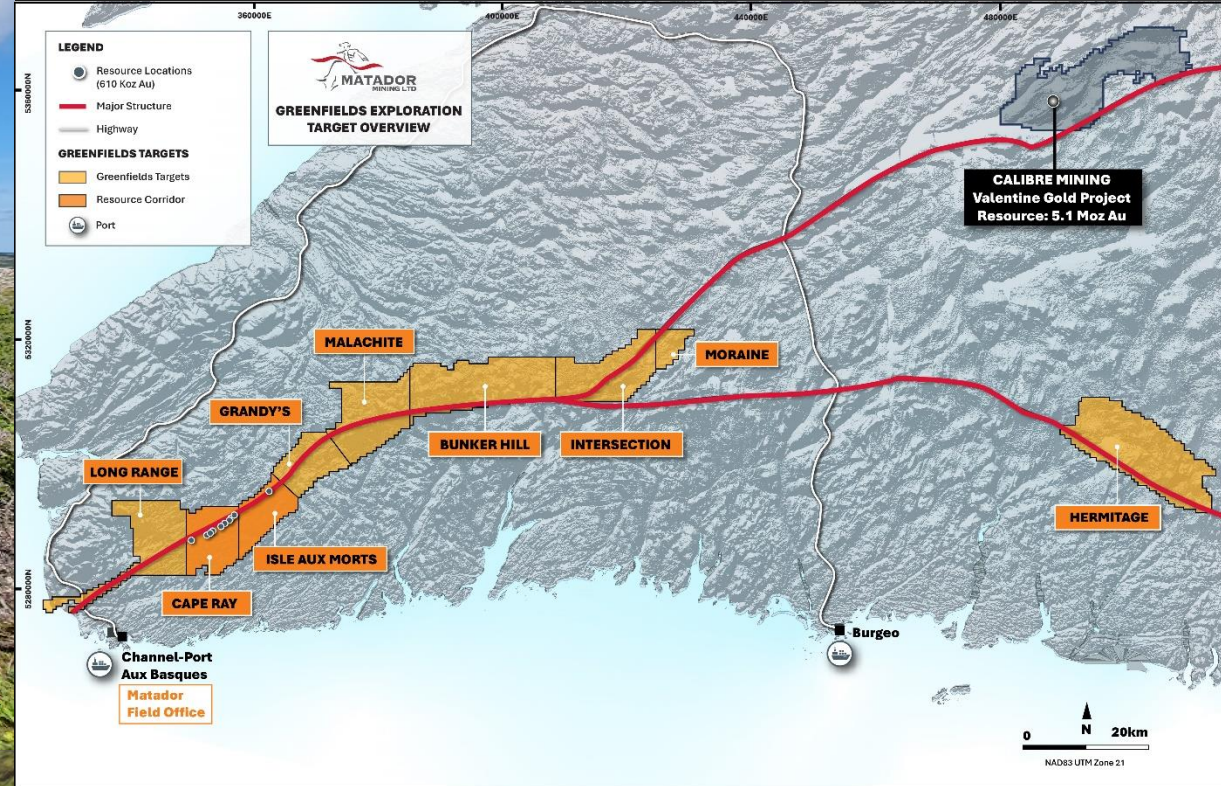


## GEOCHEMISTRY



1. See ASX release dated 12 Dec 2022  
2. Figure modified from ASX release dated 8 Jun 2022





## RESOURCE CORRIDOR



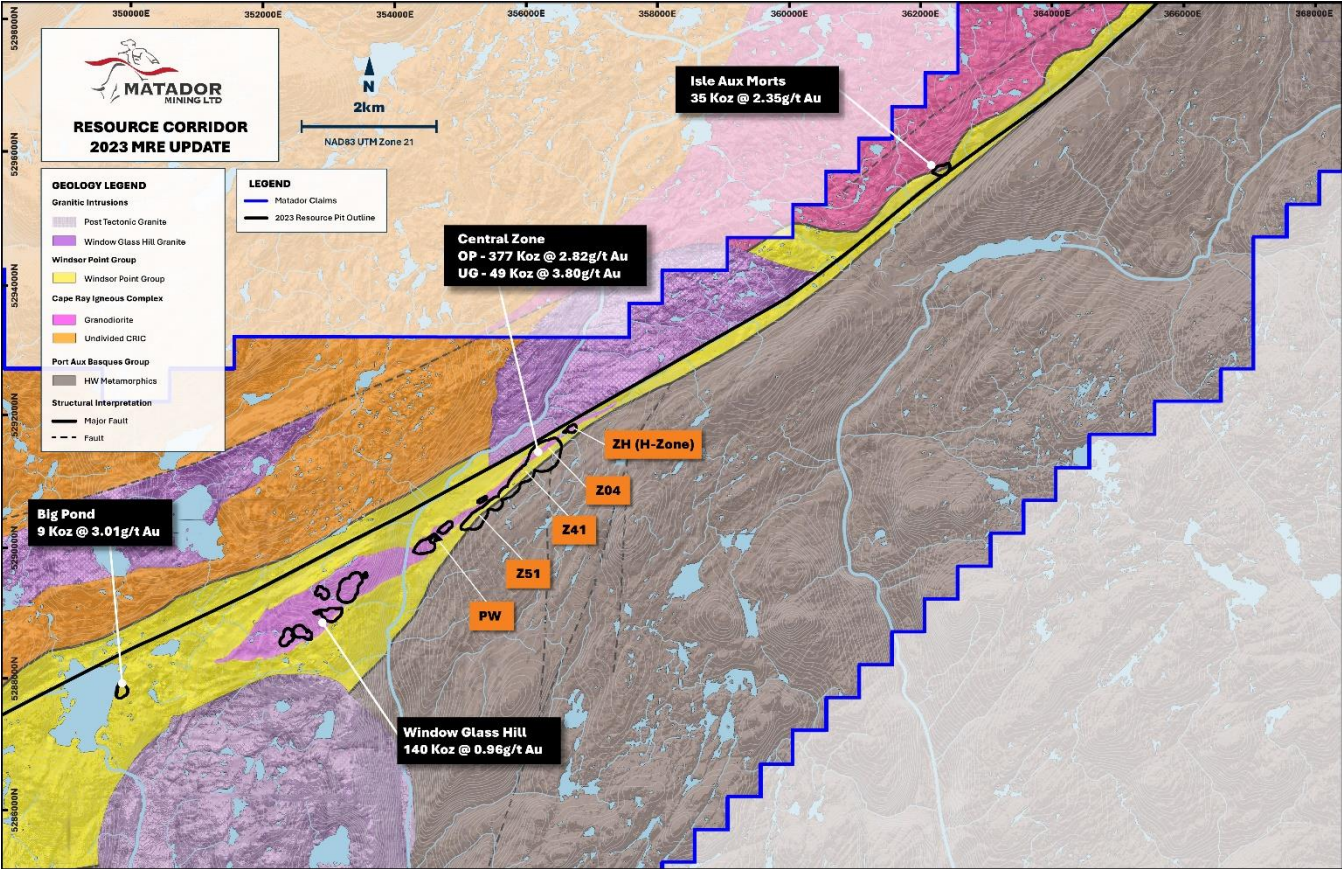
INDICATED MINERAL RESOURCES<sup>(1)</sup>

6.2 Mt @ 2.25 g/t Au → 450 koz Au

INFERRED MINERAL RESOURCES<sup>(1)</sup>

3.5 Mt @ 1.4 g/t Au → 160 koz Au

1. Reported 29 May 2023



HIGH-GRADE, SHALLOW RESOURCE

Approximately 96% of defined Resources < 150 metres below surface

UPGRADED MINERAL RESOURCE ESTIMATE

Overall grade similar to previous estimates despite decreased cut-off grade

NEW OPPORTUNITIES IDENTIFIED

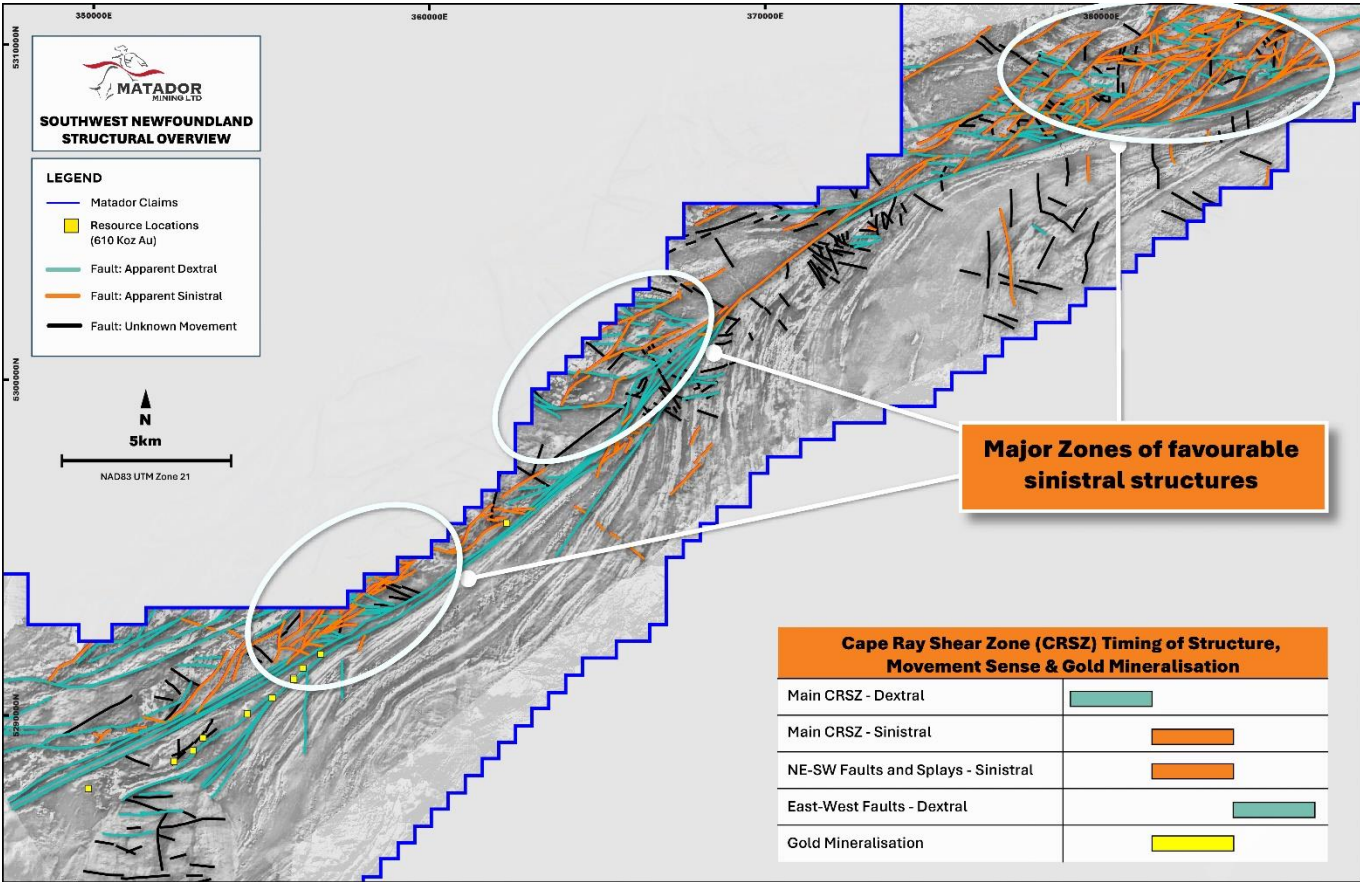
Several new drill targets identified through desktop analysis

2024 EXPLORATION DRILLING

Targeting 5,000 to 7,000 metres of diamond drilling on several new targets

# CAPE RAY SHEAR ZONE KINEMATIC FRAMEWORK

New regional kinematic framework presents significant change to previous theories which identify significant new opportunities



## COMPREHENSIVE STRUCTURAL REVIEW

Review of drill core, geochemistry, geophysics

## VARIABLE CONTRIBUTIONS TO GOLD FLUID TRANSPORT

Metal inventory hypothesised as sourced from intrusion-related fluids

## MAJOR CHANGE TO KINETIC FRAMEWORK

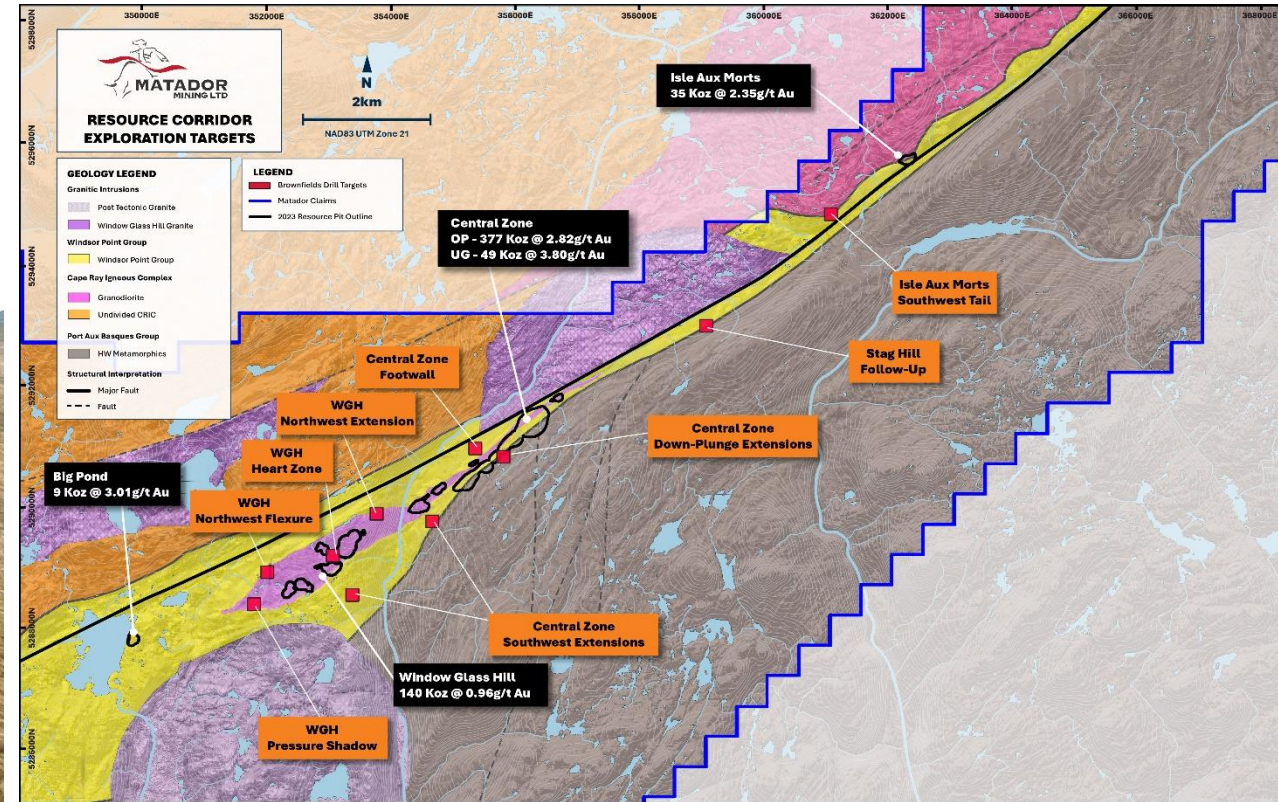
Age of mineralisation later than previously thought



# RESOURCE CORRIDOR – 2024 EXPLORATION PROGRAM



ASX: MZZ | OTCQB: MZZMF



## SEVERAL NEW ADVANCED DRILL-TARGETS IDENTIFIED

To be drilled in the spring/summer of 2024 diamond drill program

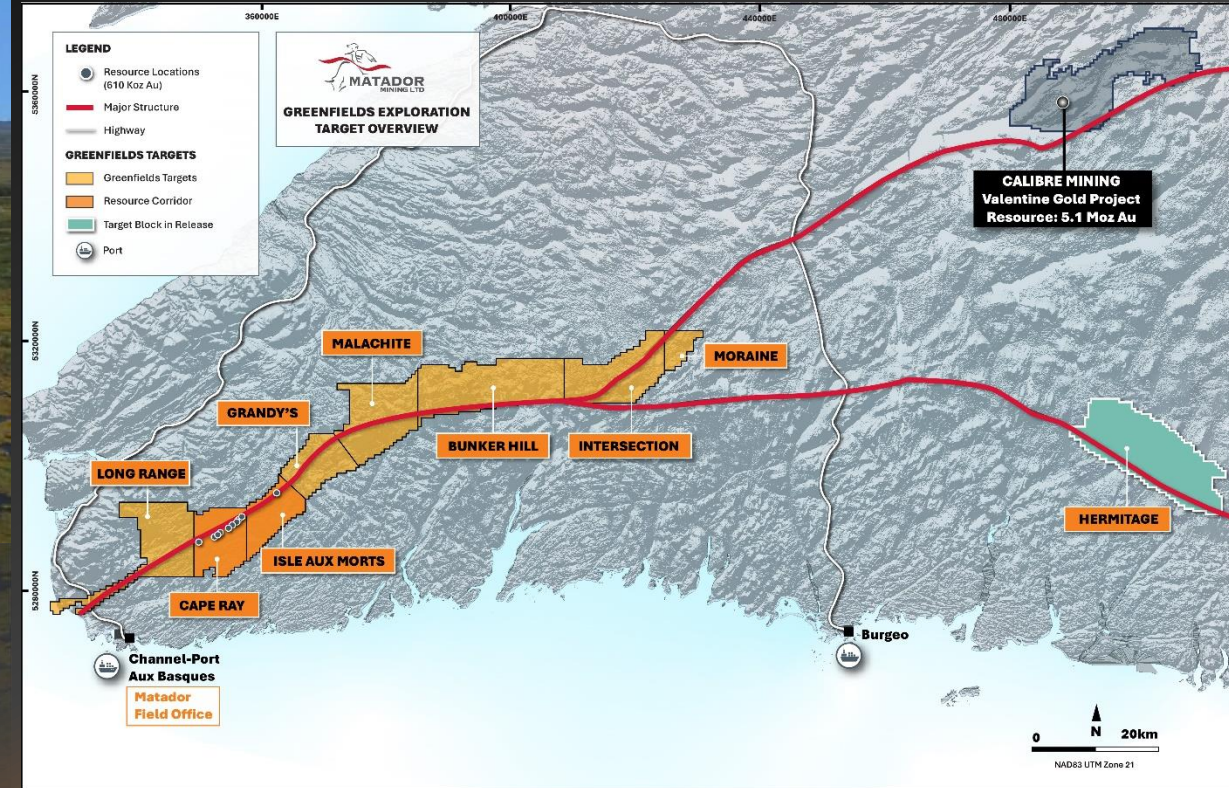
## POTENTIAL TO FURTHER ADD TO THE MINERAL INVENTORY

Seeking to make multi-million-ounce discoveries

## ADDITIONAL EARLY-STAGE WORKS ON NEW TARGETS

Magnetic survey, geological mapping and modelling

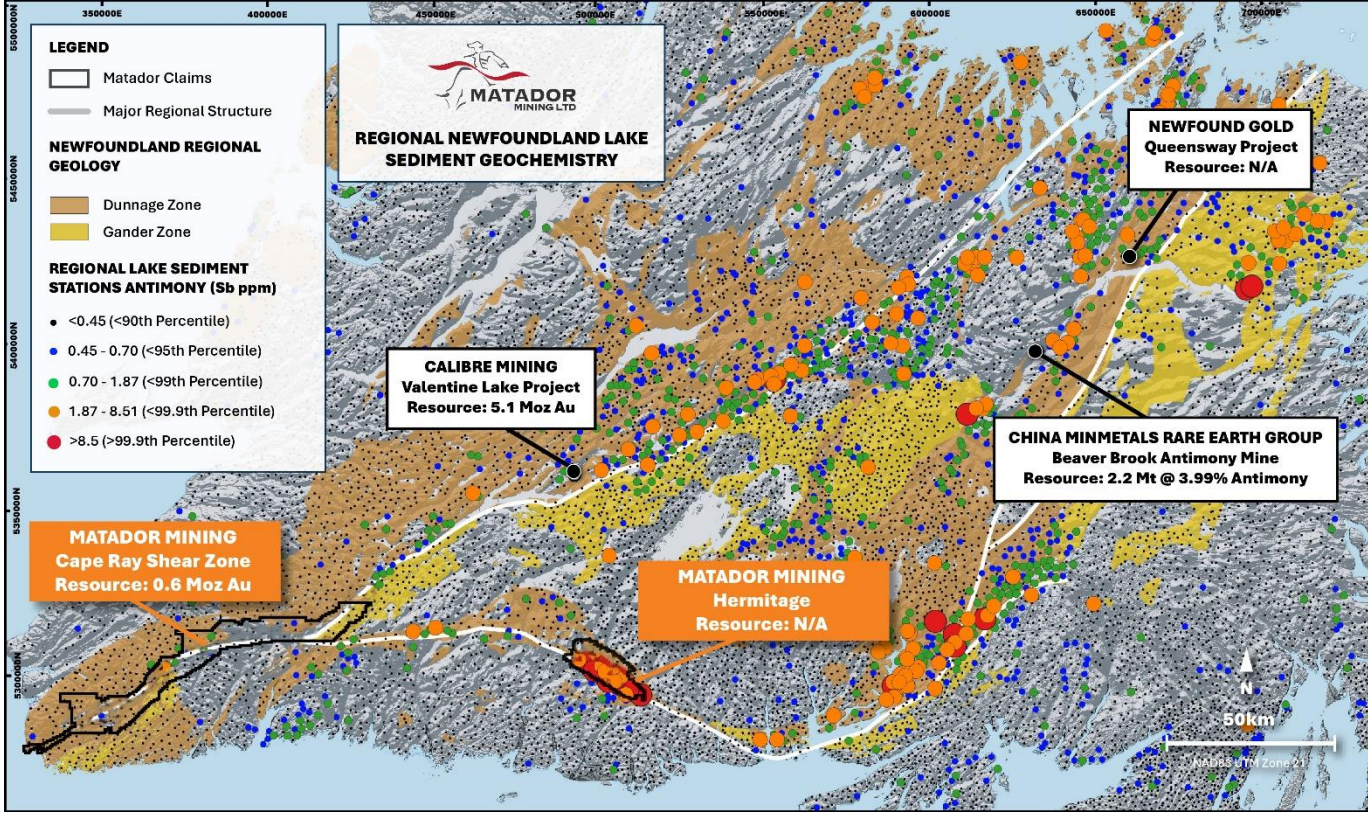




## HERMITAGE



**Largest and highest tenor arsenic & antimony anomaly in Newfoundland – with confirmed association with gold**



## SIGNIFICANT GOLD BELT

Structure hosts other major gold discoveries including New Found Gold's project

## GEOLOGICALLY AKIN TO MAJOR GLOBAL DEPOSITS

Age of mineralisation, geology, pathfinder elements similar to Bendigo, Fosterville

## LARGE LAND POSITION

Over 270 square kilometres on vastly underexplored, remote area

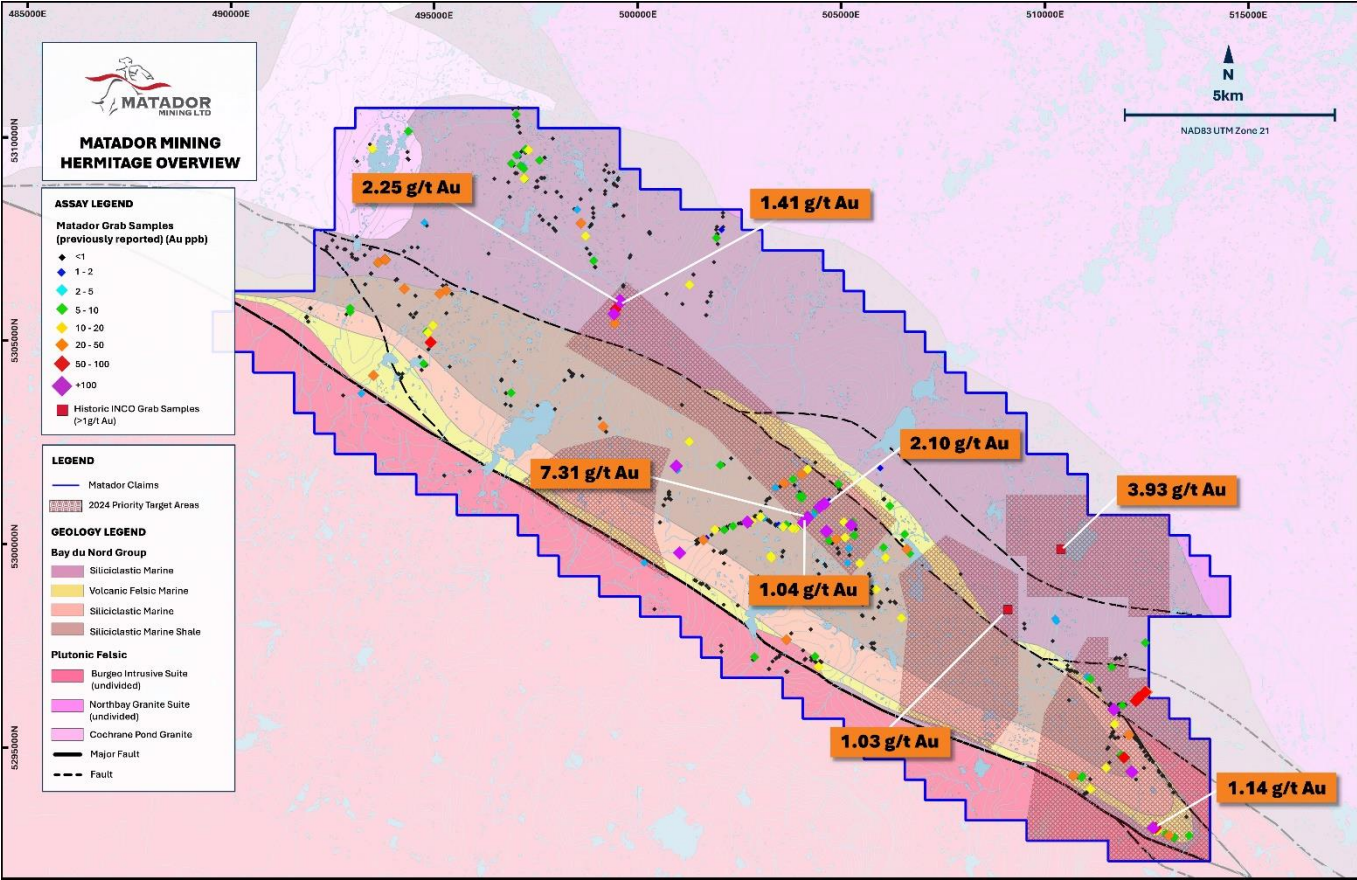
## UNIQUE GEOLOGIC SETTING

Orientation completely different to all other major geological structures in Newfoundland



Limited exploration to-date has yielded significant results that support Hermitage’s potential for hosting major mineral deposits

ASX Announcements: 12 Nov 2023, 13 Sep 2023, 17 May 2023



MULTI-GRAM GOLD  
ALREADY DISCOVERED

7.31 g/t, 2.15 g/t, 2.10 g/t (all outcrops) with significant pathfinders in Prospecting

SCALE OF OPPORTUNITY IS  
CONSIDERABLE

Over 17 samples > 100 ppb Au over seven kilometres from 2022 discoveries

PATHFINDERS AKIN TO  
BENDIGO/FOSTERVILLE

Results indicate arsenic-gold and antimony-gold associations

SIGNIFICANT HYDROTHERMAL  
ACTIVITY

Discovered series of large outcropping quartz veins and vein arrays in multiple locations

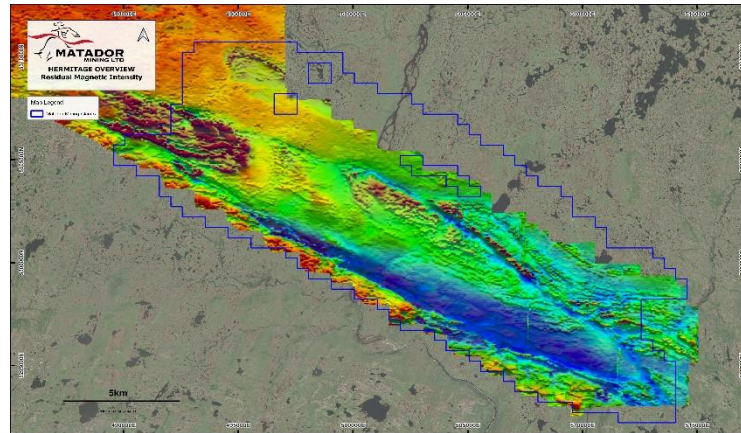


# HERMITAGE – 2024 EXPLORATION



ASX: MZZ | OTCQB: MZZMF

**Advancing high-priority, highly prospective targets for future drilling**



## HIGH-VALUE GEOPHYSICS

To better define geological structures and features

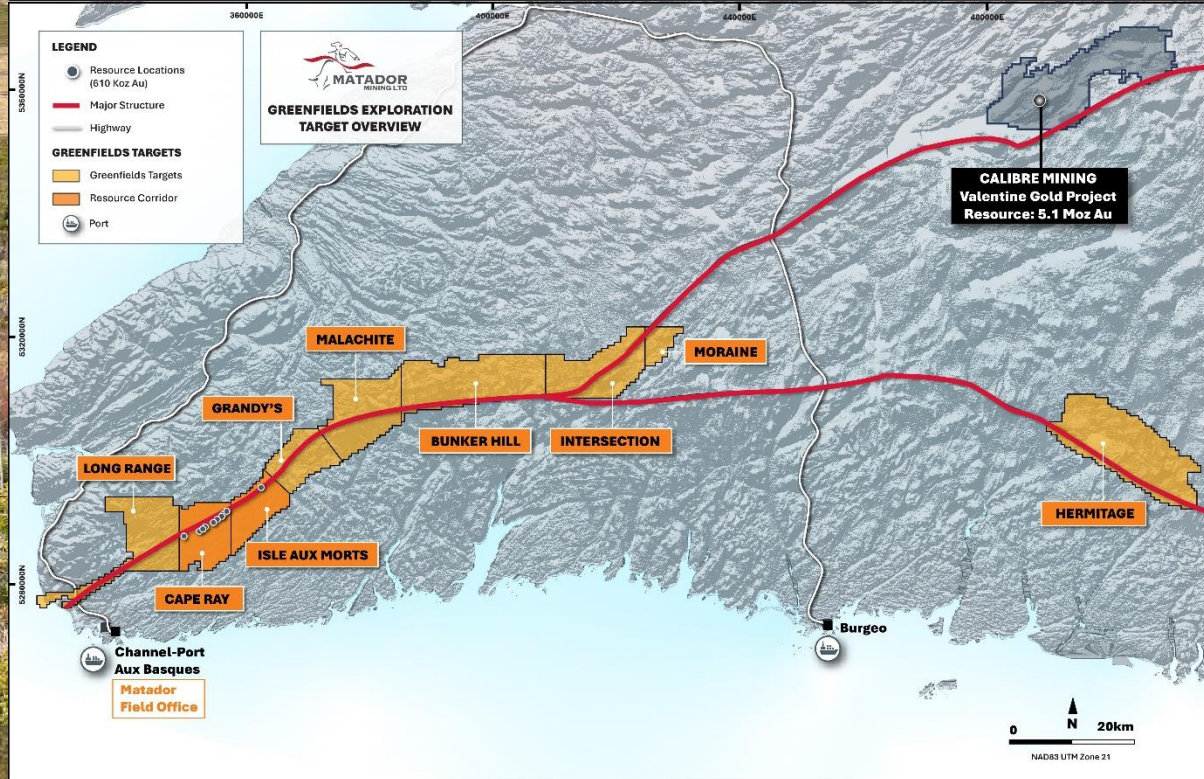
## COMPREHENSIVE GEOLOGICAL MAPPING & PROSPECTING

To better understand the geology that could support major deposits

## IDENTIFY SPECIFIC RC DRILL TARGETS

Aiming to RC drill specific targets within the next year





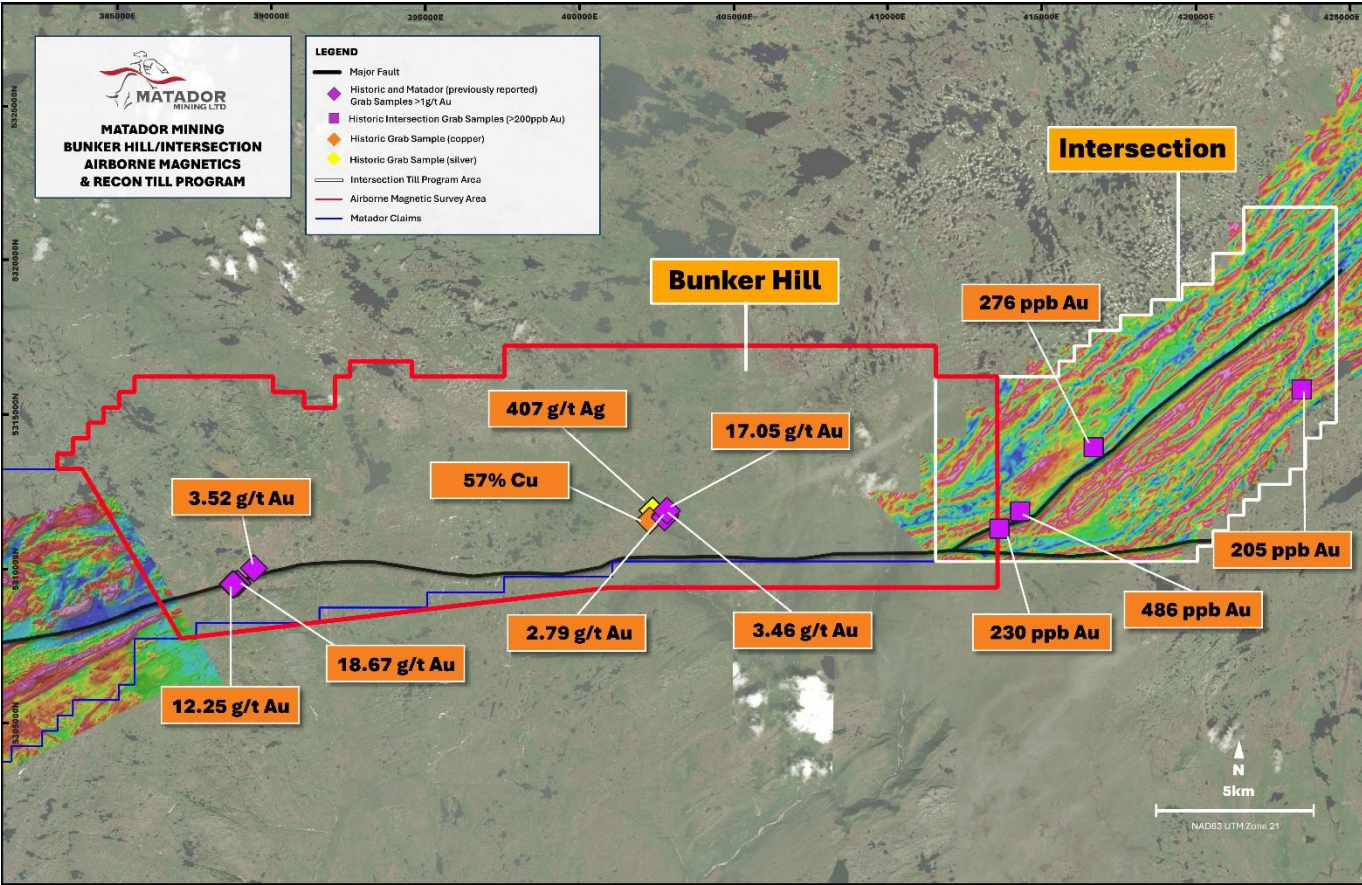
## OTHER PROJECTS



# BUNKER HILL & INTERSECTION PROJECTS

Early-stage, high-value exploration planned on vastly underexplored yet highly prospective projects

ASX Announcements: 21 Mar 2023 & 5 Apr 2023



**SIGNIFICANT HISTORICAL SAMPLES AT BUNKER HILL**

Gold: 18.7 g/t, 17.1 g/t  
Silver: 407.5 g/t, 35.3 g/t  
Copper: 57%

**HIGH-RESOLUTION MAGNETIC SURVEY**

Lower cost, high-value to complete large area geophysics

**INTERSECTION: SITE OF TWO MAJOR STRUCTURES**


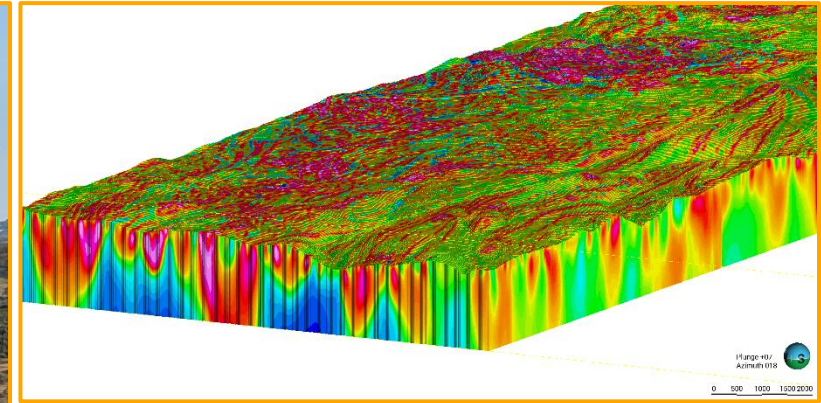
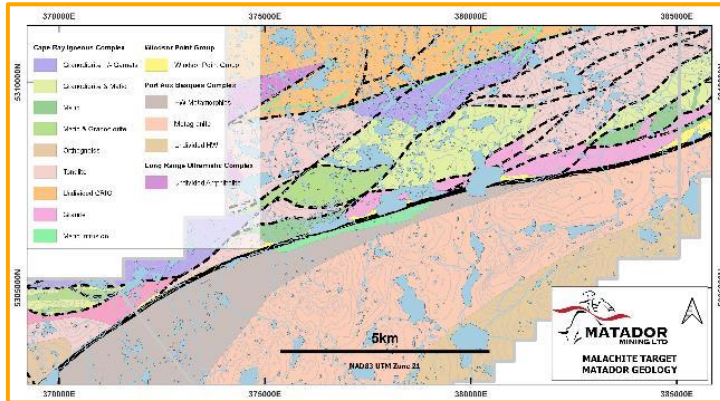
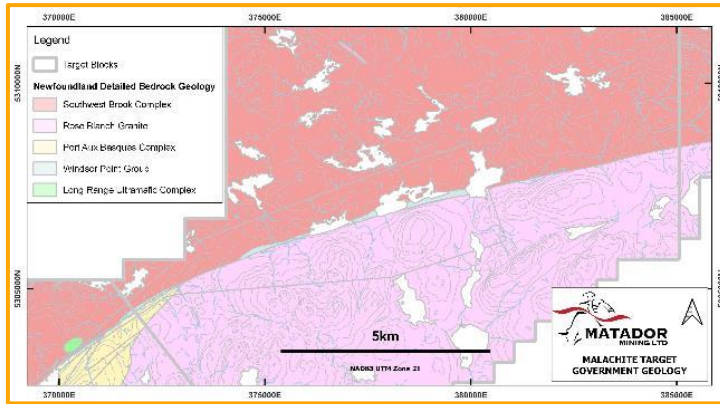
Convergence of Cape Ray Shear and Hermitage Flexure

**PROSPECTING & SAMPLES AT INTERSECTION**

To support historic anomalous results



# BEST-IN-CLASS EXPLORATION



1

## PROSPECTING, MAPPING & SAMPLING

First pass exploration work to  
identified key areas of interest

2

## GEOPHYSICS AND GEOCHEMISTRY

Understanding geological  
structures and discovery of  
anomalous gold

3

## BOTTOM-OF-HOLE / BASAL TILL SAMPLING

Lower cost RC drilling to  
source gold in basement,  
vector in on diamond drilling

4

## DIAMOND DRILLING AND GEOLOGICAL MODELLING

Drilling advanced targets with  
aim of major discovery

5

## RESOURCE BUILDING AND DEFINITION

Extensional and infill drilling  
to advance to design and  
permitting



# PROVEN APPROACH TO MAJOR DISCOVERIES



ASX: MZZ | OTCQB: MZZMF

COMPANY: **RUPERT RESOURCES (RUP.TO)**  
PROJECT: **IKKARI**  
RESOURCE: **4 Moz Au +**

Early discovery method: **RC drilling – Basal Till**  
Initial results: **0.2 ppm Au**

COMPANY: **GOLD ROAD (GOR.AX)**  
PROJECT: **GRUYERE**  
RESOURCE: **8 – 10 Moz Au**

Early discovery method: **RAB drilling - BOH**  
Initial results: **0.01 – 0.1 g/t Au**

COMPANY: **ANGLO ASHANTI (AU:US)**  
PROJECT: **SUNRISE DAM**  
RESOURCE: **15 Moz Au**

Early discovery method: **Aircore drilling – BOH**  
Initial results: **BLEG survey**

COMPANY: **DE GREY MINING (DEG.AX)**  
PROJECT: **HEMI**  
RESOURCE: **10 Moz Au**

Early discovery method: **Aircore drilling – BOH**  
Initial results: **2 g/t Au**

COMPANY: **ANGLO ASHANTI (AU:US)**  
PROJECT: **TROPICANA**  
RESOURCE: **8 – 10 Moz Au**

Early discovery method: **Aircore/RC drilling – BOH**  
Initial results: **0.2 – 2 g/t Au**

COMPANY: **GOLD FIELDS (GFI.JO)**  
PROJECT: **INVINCIBLE**  
RESOURCE: **3 – 5 Moz Au**

Early discovery method: **Aircore / RC drilling – BOH**  
Initial results: **0.1 g/t Au**

COMPANY: **MATADOR (MZZ.AX / MZZMF.OTCQB)**  
PROJECT: **VARIOUS**  
RESOURCE: **0.61 Moz Au and growing?**

Early exploration method: **RC drilling – BOH / Basal Till**  
Initial results: **> 0.1 g/t Au across 60-kilometre stretch to-date**

# INCREDIBLE BRAIN POWER BEHIND MATADOR



ASX: MZZ | OTCQB: MZZMF



## BOARD & MANAGEMENT

Track record of creating value

## B2GOLD PERSONNEL

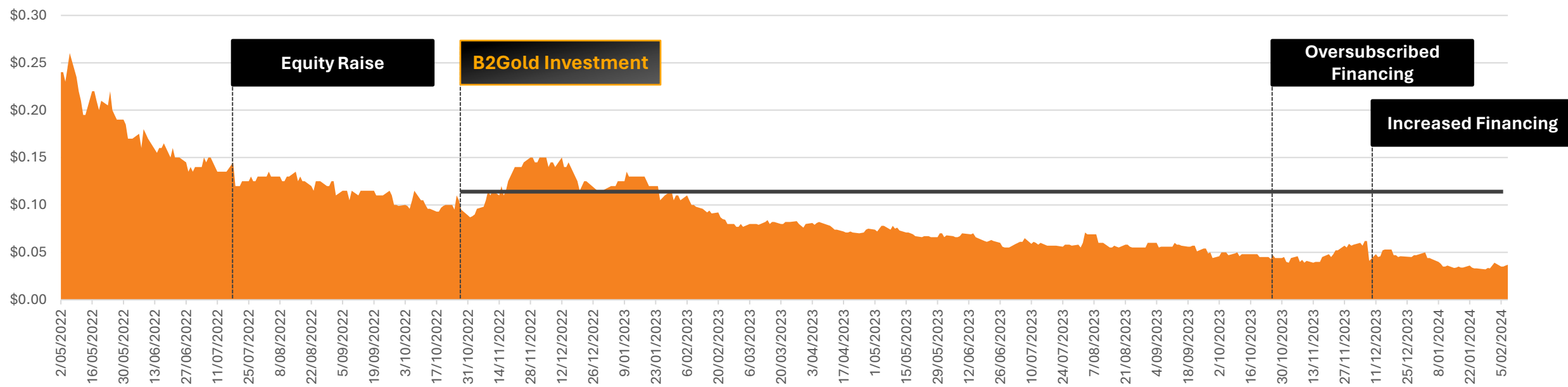
Hands-on involvement and input

## WORLD-RENOWNED CONSULTANTS

Experience supporting major  
discoveries



MATADOR SHARE PRICE PERFORMANCE



1

YEAR-ROUND EXPLORATION

RC Drilling, Diamond Drilling, Early-Stage Works

2

YEAR-ROUND RESULTS

Potential for year-round news flow

3

ENHANCE CAPITAL STRUCTURE

Continue to seek potential dual-listing (TSX/ASX)

4

PRUDENT APPROACH TO EXTERNAL GROWTH

Well-positioned and timed to seek out new opportunities

5

FURTHER ENHANCEMENT OF BRAND

Harness the immense interest received to-date





## Matador Mining Ltd

24 Hasler Road  
Osborne Park WA 6017  
Australia  
[www.matadormining.com.au](http://www.matadormining.com.au)

Sam Pazuki  
Managing Director & CEO  
Ph: +61 8 6117 0478 (Australia)  
Ph: +416 915 3178 (Canada)  
E: [info@matadormining.com.au](mailto:info@matadormining.com.au)

**ASX: MZZ | OTCQB: MZZMF**



# MINERAL RESOURCE ESTIMATE

2023 MINERAL RESOURCE ESTIMATE				
	Cut-off Grade	Tonnes	Grade	Contained Metal
	g/t Au	Mt	g/t Au	koz Au
OPEN PIT – TOTAL INDICATED & INFERRED MINERAL RESOURCES				
Central Zone	0.30	4.2	2.82	377
Window Glass Hill	0.30	4.5	0.96	140
Isle Aux Morts	0.30	0.5	2.35	35
Big Pond	0.30	0.1	3.01	9
TOTAL OPEN PIT	0.30	9.3	1.88	560
UNDERGROUND – TOTAL INDICATED & INFERRED MINERAL RESOURCES				
Central Zone	2.00	0.4	3.80	49
TOTAL UNDERGROUND	2.00	0.4	3.80	49
OVERALL – TOTAL INDICATED & INFERRED MINERAL RESOURCES				
TOTAL RESOURCE		9.7	1.96	610



# DETAILED MINERAL RESOURCE ESTIMATE

		OPEN PIT MINERAL RESOURCE ESTIMATE					UNDERGROUND MINERAL RESOURCE ESTIMATE			
	Deposit	Zone	Cut-off Grade	Tonnes	Grade	Contained Metal	Cut-off Grade	Tonnes	Grade	Contained Metal
			g/t Au	kt	g/t Au	koz Au				
INDICATED MINERAL RESOURCES	Central Zone	Zone 4	0.30	1,205	3.88	151	2.00	169	2.89	16
		Zone 51	0.30	546	5.15	90	2.00	91	4.70	14
		Zone 41	0.30	841	2.04	55	2.00	8	2.82	1
		PW	0.30	533	0.99	17	-	-	-	-
		H Zone	0.30	70	1.24	3	-	-	-	-
		Central Total	0.30	3,196	3.07	316	2.00	268	3.50	30
	WGH	WGH	0.30	2,512	1.01	81	-	-	-	-
		Angus	0.30	-	-	-	-	-	-	-
		WGH Total	0.30	2,512	1.01	81	-	-	-	-
	Isle Aux Morts	All	0.30	220	2.81	20	-	-	-	-
	Big Pond	All	0.30	14	5.63	3	-	-	-	-
TOTAL OP INDICATED			0.30	5,943	2.20	420	2.00	268	3.50	30
INFERRED MINERAL RESOURCES	Central Zone	Zone 4	0.30	180	3.43	20	2.00	21	3.19	2
		Zone 51	0.30	51	2.28	4	2.00	80	5.17	13
		Zone 41	0.30	104	3.16	11	2.00	36	3.29	4
		PW	0.30	620	1.32	26	-	-	-	-
		H Zone	0.30	4	0.81	0.1	-	-	-	-
		Central Total	0.30	959	1.97	61	2.00	137	4.38	19
	WGH	WGH	0.30	1,192	0.98	37	-	-	-	-
		Angus	0.30	842	0.79	21	-	-	-	-
		WGH Total	0.30	2,034	0.90	59	-	-	-	-
	Isle Aux Morts	All	0.30	244	1.93	15	-	-	-	-
	Big Pond	All	0.30	74	2.50	6	-	-	-	-
TOTAL OP INFERRED			0.30	3,311	1.32	141	2.00	137	4.38	19